

**NOTICE!!**

**These documents have been scanned!**

**Do not place un-scanned documents beneath this notice!**

**Do not remove this notice from this file!**

GPO Jacket No. 560-102  
Print Order 61540  
Rise Business Services, LLC  
Job=AZ15 7/3/2019



Box Number= AZ15147



Claim Begin-End: AMC348183-AMC348188

**1 Initial Receipt**



AZ15147-7

AMC348024-AMC348211

Date Prepared: March 3, 1998

Lead A MC Number: A MC 348183

Ending A MC Number: A MC 348188

CLAIM INDEX

<u>SERIAL NUMBER</u>	<u>CLAIM NAME</u>	<u>CLAIMANT'S NAME</u>
A MC 348183	EL MEDICO 2052	FREDDY JOE DEEN
A MC 348184	RIPSEY HILL NO. 2	FREDDY JOE DEEN
A MC 348185	JUAN	RONALD R. DEEN
A MC 348186	SILVER KING 1997 #1	GARY DEEN JOE DEEN RON DEEN
A MC 348187	SILVER KING 1997 #2	GARY DEEN JOE DEEN RON DEEN
A MC 348188	SILVER KING 1997 #3	GARY DEEN JOE DEEN RON DEEN

UNITED STATES  
DEPARTMENT OF THE INTERIOR  
BUREAU OF LAND MANAGEMENT

RECEIPT AND ACCOUNTING ADVICE

NO. 2373132 04

TC/AZ

10/01/97

Subject: LOCATION & SERVICE FEE 1998 2 11 12 150.00  
 Applicant: CLAIM MAINTENANCE FEE 1998 - 6 2 11 11 60.00  
 2 11 13 600.00  
 JOE DEEN/GILA CONSTRUCTION  
 HC 1 BOX 128  
 KEARNY AZ 85237

Remitter: CK 1167

ENTERED IN COMPUTER

OCT 09 1997

Assignor:

LEASE MANAGEMENT DATA									
<input type="checkbox"/> NEW <input type="checkbox"/> UPDATE <input type="checkbox"/> PAYMENT									
ORIGINAL SERIAL NO.	ASG.	TYPE	ST.	CTY.	FUND SYMBOL			ACRES/UNITS	RATE
AMC 348183-348188									
AMOUNT	ANV. DATE	EXP. DATE	BILL CYC.	S/C	DISTRICT	NEXT BILL	MISC. DATA	U of M	ACTUAL UNITS
ASSIGNMENT SERIAL NO.	ASG.	TYPE	ST.	CTY.	FUND SYMBOL			ACRES/UNITS	RATE
AMOUNT	ANV. DATE	EXP. DATE	BILL CYC.	S/C	DISTRICT	NEXT BILL	MISC. DATA	U of M	ACTUAL UNITS
APPLY REMITTANCE									
ACTION	FUND SYMBOL	CTY.	AMOUNT	Remarks:					
FILING FEE									
RENTAL									
UNEARNED									
REFUND									
TOTAL									
AMOUNT DUE									
<input type="checkbox"/> Lease in Escrow? <input type="checkbox"/> KGS? <input type="checkbox"/> Auto Escalates? <input type="checkbox"/> Auto Renew?				<b>FOR MMS USE ONLY</b> BILLEE NUMBER OCS SECTION CODE FOREST REFUGE					

**NOTICE!!**

**These documents have been scanned!**

**Do not place un-scanned documents beneath this notice!**

**Do not remove this notice from this file!**

GPO Jacket No. 560-102  
Print Order 61540  
Rise Business Services, LLC  
Job=AZ15 7/3/2019



Box Number= AZ15147



Claim Begin-End: AMC348183-AMC348188

**2 Correspondence**



AZ15147-7

AMC348024-AMC348211



# United States Department of the Interior



BUREAU OF LAND MANAGEMENT

Arizona State Office

One North Central Avenue, Suite 800

Phoenix, Arizona 85004-4427

www.blm.gov/az/

October 9, 2009

AMC 348183

In Reply Refer To:  
3800 (9330) AB  
AMC348183

RECEIVED  
BLM AZ STATE OFFICE  
2010 JAN 28 A 8:29  
PHOENIX, ARIZONA

CERTIFIED MAIL - RETURN RECEIPT REQUESTED 7008 2810 0000 6281 4533

Note change of address

## NOTICE

DEEN JOE

HC BOX 128 - 56389 East Simmons Way

KEARNY, AZ 85237-85137

This Notice Affects Those Claims Shown in the Block Below.

ADDRESS UPDATED

ENTERED INTO COMPUTER

FEB 08 2010 PB

AMC348183  
EL MEDICO 2052

### Additional Fees Required

Your maintenance fee payment for the 2010 assessment year, in the amount of \$125.00 per claim, for the claims listed above, has been received.

In accordance with 30 U.S.C. 28j(c) and 74 FR 30959-30962 (2009), the maintenance fee for mining claims has increased from \$125.00 per claim to \$140.00 per claim. Insufficient payment of the annual maintenance fee for the 2010 assessment year is a curable defect. Therefore you are required to submit a supplemental payment in the amount of \$15.00 per claim within 30 days of receipt of this notice or your claim(s) will be declared forfeited.

Please include your Arizona Mining Claim (AMC) serial number(s) and claim name(s) when submitting the additional fees. If additional information is required, please contact

Dear Amy:

The maintenance fee for El Medico 2052, AMC 348183 has been paid for 2010 assessment year see receipt no. 1986790. I am sending a v for \$15 as needed for payment apply to 2011 assessment year for EL MEDICO 2052, AMC 348183 send receipt to the address above

01/21/16

MAINTENANCE FEE PAYMENT 2011 assessment year

Claimant Name: Deen Joe / SILVER KING MINE

Address: 56389 East Simmons Way

City: Kearny State: Az Zip: 85137

Telephone: 520-363-5692

E-mail address: \_\_\_\_\_

Signature: [Signature]

Check here if this is a change of address.

RECEIVED  
BLM AZ STATE OFFICE  
2010 JAN 28 A 8:29  
PHOENIX, ARIZONA

BLM  
Date  
Stamp

LINE NO.	AMC NUMBER	CLAIM/SITE NAME	COUNTY RECORDER DATA (If available)	TWP	RNG	SEC
1	348183	ELMEDICO 2052	FEE No 1997-035009	1S	12E	24
2						
3						
4						
5						
6						
7						
8						
9						
10						

List additional claims on Form MCF114.

Bureau of Land Management  
Arizona State Office  
www.blm.gov/az/

No. of Claims: 1 x \$140 = 140<sup>00</sup>  
 Check No: 2278 Init. \_\_\_\_\_  
 Receipt No.: \_\_\_\_\_  
 For BLM Use Only

Form: MCF112  
Revised July 2009

United States Department of the Interior  
 Bureau of Land Management  
 BUSINESS & SUPPORT SVCS DIV  
 ONE N CENTRAL AVE SUITE 800  
 PHOENIX, AZ 85004 -4427  
 Phone: (602) 417-9200

Receipt

No:

2075023

<b>Transaction #:</b> 2140935	
<b>Date of Transaction:</b> 01/27/2010	
<b>CUSTOMER:</b>	DEEN JOE 56389 E SIMMONS WAY KEARNY, AZ 85137-6017 US

LINE #	QTY	DESCRIPTION	REMARKS	UNIT PRICE	TOTAL
1	1.00	LOCATABLE MINERALS / MINING CLAIMS-NOT NEW-UNADJUD, ONE AUTH NO. ONLY / MINING CLAIM MONEY RECEIVED CASES: AMC348183/\$15.00	ADDT' FEES	- n/a -	15.00
<b>TOTAL:</b>					<b>\$15.00</b>

PAYMENT INFORMATION			
1	AMOUNT:	15.00	POSTMARKED: N/A
	TYPE:	CHECK	RECEIVED: 01/28/2010
	CHECK NO:	2278	
	NAME:	DEEN, JOE 56389 E SIMMONS WAY KEARNY AZ 85137-6017 US	

REMARKS

This receipt was generated by the automated BLM Collections and Billing System and is a paper representation of a portion of the official electronic record contained therein.

ENTERED INTO COMPUTER

2/8/10 AT

entered for 2010 - curable fee

Receipt # 1986790 entered for 2011

List of Proprietors
DEEN JOE[2138177], 56389 E SIMMONS WAY, , KEARNY, AZ, 851376017, P, MATCHED

Select Cancel



OCT 09 2009

In Reply Refer To:  
3800 (9330) AB  
AMC348183

CERTIFIED MAIL – RETURN RECEIPT REQUESTED 7008 2810 0000 6281 4533

NOTICE

DEEN JOE  
HC BOX 128  
KEARNY, AZ 85237

This Notice Affects Those Claims  
Shown in the Block Below.

---

AMC348183  
EL MEDICO 2052

---


Additional Fees Required

Your maintenance fee payment for the 2010 assessment year, in the amount of \$125.00 per claim, for the claims listed above, has been received.

In accordance with 30 U.S.C. 28j(c) and 74 FR 30959-30962 (2009), the maintenance fee for mining claims has increased from \$125.00 per claim to \$140.00 per claim. Insufficient payment of the annual maintenance fee for the 2010 assessment year is a curable defect. Therefore you are required to submit a supplemental payment in the amount of \$15.00 per claim within 30 days of receipt of this notice or your claim(s) will be declared forfeited.

Please include your Arizona Mining Claim (AMC) serial number(s) and claim name(s) when submitting the additional fees. If additional information is required, please contact

Amy Bunda at 602-417-9334.

A handwritten signature in black ink that reads "Patrick Madigan". The signature is written in a cursive style with a prominent initial "P" and a trailing flourish.

Patrick Madigan  
Group Administrator  
Renewable and Mineral Resources Group

ABunda:lm:100909

Amc 348183

A. Bunde  
1/7/09

JAN 15 2009

In Reply Refer To:  
3800 (AZ-933) TS  
AMC348183

CERTIFIED MAIL - RETURN RECEIPT REQUESTED

NOTICE

*[Handwritten signature]*  
4/109

TCMS Investments, Inc	:	AMC348183
145 West Glendale Avenue	:	El Medico 2052
Phoenix, Arizona 85021	:	
CM-RRR #7007 3020 0000 8493 3819	:	

Silver King Mining Co. of Arizona LLC	:
5689 East Simmons Way	:
Kearny, Arizona 85287	:
CM-RRR #7007 3020 0000 8493 3826	:

Request for Disposition of Multiple Payment

According to our records, the 2009 maintenance fee payment for the mining claim listed above was paid by the two parties listed above. The Bureau of Land Management (BLM) cannot retain multiple maintenance fee payments for a mining claim.


We require written notification regarding the disposition of your payment. We can keep your payment for the 2009 assessment year, refund your payment, or apply it to the next assessment year (2010 maintenance fee that is due on or before September 1, 2009).

Please respond within 30 days of your receipt of this notice, addressing your own payment only. If we do not receive a response from either party within those 30 days, the payment received first will be kept and the other refunded. If only one request is received, that request will be honored. If we receive conflicting requests from both parties, the following priority will be applied: If only one party is listed in BLM records as a claim owner, their request will be honored. If both or neither parties are listed as claim owners, priority will be given to the payment received first. The case file will be noted that both payments were timely received.

**SENDER: COMPLETE THIS SECTION**

- Complete items 1, 2, and 3. Also complete item 4 if Restricted Delivery is desired.
- Print your name and address on the reverse so that we can return the card to you.
- Attach this card to the back of the mailpiece, or on the front if space permits.

1. Article Addressed to:

Silver King Mining Co. of Arizona  
 5689 East Simmons Way  
 Kearny, Arizona   
 (AZ-933) TS AMC348183

2. Article Number  
(Transfer from service label)

7007 3020 0000 8493 3826

**COMPLETE THIS SECTION ON DELIVERY**

A. Signature

X

 Agent Addressee

B. Received by (Printed Name)

Ronald Deen

C. Date of Delivery

1/21/09

D. Is delivery address different from item 1?  YesIf YES, enter delivery address below:  No

3. Service Type

 Certified Mail Express Mail Registered Return Receipt for Merchandise Insured Mail C.O.D.

4. Restricted Delivery? (Extra Fee)

 Yes

UNITED STATES POSTAL SERVICE



First-Class Mail  
Postage & Fees Paid  
USPS  
Permit No. G-10

- Sender: Please print your name, address, and ZIP+4 in this box •

Bureau of Land Management  
Arizona State Office  
One North Central Avenue, Ste 800  
Phoenix, AZ 85004-4427

PHOENIX, ARIZONA

2009 JAN 22 P 2:12

RECEIVED  
BLM AZ STATE OFFICE

**SENDER: COMPLETE THIS SECTION**

- Complete items 1, 2, and 3. Also complete item 4 if Restricted Delivery is desired.
- Print your name and address on the reverse so that we can return the card to you.
- Attach this card to the back of the mailpiece, or on the front if space permits.

1. Article Addressed to:

TCMS Investments, Inc  
 145 West Glendale Avenue  
 Phoenix, Arizona 85021  
 (AZ-933) TS AMC348183

2. Article Number

*(Transfer from service label)***COMPLETE THIS SECTION ON DELIVERY**

A. Signature

X

 Agent AddresseeB. Received by (*Printed Name*)

C. Date of Delivery

1/20/09

D. Is delivery address different from item 1?  Yes

If YES, enter delivery address below:


 No

3. Service Type

 Certified Mail Express Mail Registered Return Receipt for Merchandise Insured Mail C.O.D.4. Restricted Delivery? (*Extra Fee*) Yes

7007 3020 0000 8493 3819

UNITED STATES POSTAL SERVICE



First-Class Mail  
Postage & Fees Paid  
USPS  
Permit No. G-10

- Sender: Please print your name, address, and ZIP+4 in this box •

RECEIVED  
BLM AZ STATE OFFICE

2009 JAN 22 P 2:06

PHOENIX ARIZONA

Bureau of Land Management  
Arizona State Office  
One North Central Avenue, Ste 800  
Phoenix, AZ 85004-4427

If additional information is required, please contact Tony Smith at 602-417-9355. Please include your AMC serial numbers on all correspondence.

Sincerely,

*/S/ Alvin Burch*

Alvin L. Burch  
Group Administrator  
Renewable and Mineral Resources

TSmith:djj:12/30/08



AMC 348183

Duplicate Print 2 - Same person

**MAINTENANCE FEE PAYMENT**

Claimant Name: TCMS INVESTMENTS, INC.  
 Address: 145 W. GLENDALE AVE.  
 City: PHOENIX State: AZ Zip: 85021  
 Telephone: \_\_\_\_\_  
 E-mail address: \_\_\_\_\_  
 Signature: [Signature] ATTNY

RECEIVED  
 FILM AZ STATE OFFICE  
 2008 AUG 28 A 11:44  
 PHOENIX, ARIZONA  
 BLM  
 Date  
 Stamp

Check here if this is a change of address.

LINE NO.	AMC NUMBER	CLAIM/SITE NAME	COUNTY RECORDER DATA (If available)	TWP	RNG	SEC
1	348183	EL MEDICO 2052		00105	0120E	024
2						
3						
4						
5						
6						
7						
8						
9						
10						

List additional claims on Form MCF114.

Bureau of Land Management  
 Arizona State Office  
[www.az.blm.gov](http://www.az.blm.gov)

No. of Claims: \_\_\_\_\_ x \$125 = 12500  
 Check No: 1028 Init. SC  
 Receipt No.: 1773944  
 For BLM Use Only

Form: MCF112  
 Revised July 2005

**United States Department of the Interior**  
**Bureau of Land Management**  
 BUSINESS & SUPPORT SVCS DIV  
 ONE N CENTRAL AVE SUITE 800  
 PHOENIX, AZ 85004 -4427  
 Phone: (602) 417-9200

Receipt

No: 1773944

<b>Transaction #:</b> 1831680	
<b>Date of Transaction:</b> 08/28/2008	
<b>CUSTOMER:</b>	TCMS INVESTMENTS INC 145 W GLENDALE AVE PHOENIX, AZ 85021

LINE #	QTY	DESCRIPTION	REMARKS	UNIT PRICE	TOTAL
1	1.00	LOCATABLE MINERALS / MINING CLAIMS-NOT NEW-UNADJUD, ONE AUTH NO. ONLY / MINING CLAIM MONEY RECEIVED (455) CASES: AMC348183/\$125.00	MAINT 2009 (1)	- n/a -	125.00
<b>TOTAL:</b>					<b>\$125.00</b>

PAYMENT INFORMATION			
1	AMOUNT:	\$125.00	POSTMARKED: N/A
	TYPE:	CHECK	RECEIVED: 08/28/2008
	CHECK NO:	1028	
	NAME:	TCMS INVESTMENTS INC 145 W GLENDALE AVE PHOENIX AZ 85021	

REMARKS

This receipt was generated by the automated BLM Collections and Billing System and is a paper representation of a portion of the official electronic record contained therein.

**DEPARTMENT OF THE INTERIOR  
BUREAU OF LAND MANAGEMENT**

**MINING CLAIMS**

**(LIVE) Serial Register Page**

Run Date/Time: 09/13/2008 10:56 AM

Page 1 of

01 05-10-1872;017STAT0091;30USC26,28,34

Case Type 384101: LODE CLAIM

Claim Name: EL MEDICO 2052

Commodity :

Case Disposition: ACTIVE

**Serial Number**

**AMC348183**

**Lead File Number**

**AMC348183**

Name & Address	Int Rel	% Interest
DEEN JOE HC BOX 128 KEARNY, AZ 85237	CLAIMANT	0.000000

Mer Twp	Rng	Sec	Quadrant	District/Resource	County
14	0010S	0120E	024 NE NW SE	LOWER SONORAN FIELD OFFICE	PINAL

Act Date	Code	Action	Action Remarks	Receipt Number
09/01/1997	403	LOCATION DATE		
10/01/1997	395	RECORDATION NOTICE RECD		
07/31/2008	582	MAINTENANCE FEE/\$125	2009	1751454
07/27/2007	582	MAINTENANCE FEE/\$125	2008	1532297
08/30/2006	582	MAINTENANCE FEE/\$125	2007	1348024
08/12/2005	582	MAINTENANCE FEE/\$125	2006	1127311
09/01/2004	582	MAINTENANCE FEE/\$125	2005	943973
06/11/2003	482	MAINTENANCE FEE/\$100	2004	695222
07/26/2002	482	MAINTENANCE FEE/\$100	2003	348183
07/30/2001	482	MAINTENANCE FEE/\$100	2002	346482
08/28/2000	482	MAINTENANCE FEE/\$100	2001	177732
07/30/1999	482	MAINTENANCE FEE/\$100	2000	
04/01/1998	482	MAINTENANCE FEE/\$100	1999	
10/01/1997	482	MAINTENANCE FEE/\$100	1998	
08/28/2008	392	MONIES RECEIVED	\$125.00;1	1773944
07/25/2007	392	MONIES RECEIVED	\$125.00;4	1530584
12/09/1997	669	LAND STATUS CHECKED		
10/01/1997	501	ACCT ADV IN LEAD FILE	AMC348183;	

Line Nr Remarks

**United States Department of the Interior**

**Bureau of Land Management**  
 BUSINESS & SUPPORT SVCS DIV  
 ONE N CENTRAL AVE SUITE 800  
 PHOENIX, AZ 85004 -4427  
 Phone: (602) 417-9200

Receipt

No:

1751454

<b>Transaction #:</b> 1808722	
<b>Date of Transaction:</b> 07/31/2008	
<b>CUSTOMER:</b>	RONALD R DEEN 56389 E SIMMONS WAY KEARNY, AZ 85287

LINE #	QTY	DESCRIPTION	REMARKS	UNIT PRICE	TOTAL
1	1.00	LOCATABLE MINERALS / MINING CLAIMS-NOT NEW-UNADJUD, ONE AUTH NO. ONLY / MINING CLAIM MONEY RECEIVED (455) <b>CASES: AMC348183/\$2375.00</b>	MAINT 2009	- n/a -	2375.00
<b>TOTAL:</b>					<b>\$2,375.00</b>

PAYMENT INFORMATION					
1	AMOUNT:	\$2,375.00	POSTMARKED:	7/29/08 0:00	
	TYPE:	CHECK	RECEIVED:	07/31/2008	
	CHECK NO:	1297			
	NAME:	SILVER KING MINING COMPANY OF ARIZONA LLC 56389 E SIMMONS WAY KEARNY AZ 85287			

REMARKS

This receipt was generated by the automated BLM Collections and Billing System and is a paper representation of a portion of the official electronic record contained therein.

*A. Bunda  
10/25/07  
Paul Buff  
11/29/07*

In Reply Refer To:  
3800 (AZ-933) AB  
AMC348183

October 29, 2007

CERTIFIED MAIL - RETURN RECEIPT REQUESTED

*Returned*

The Silver King Mine  
Ronald Deen  
56389 East Simmons Way  
Kearny, Arizona 85237  
CM-RRR #7006 2760 0005 5867 3321

*Returned*

TCMS Investments Inc.  
Star Rt Box 128  
Phoenix, Arizona 85021  
CM-RRR #7006 2760 0005 5867 3338

Mining Claimants:

According to our records, the 2008 maintenance fee payment for AMC348183 was paid by TCMS Investments Inc. on July 25, 2007, and by Silver King Mine/Ronald Deen, on July 27, 2007. BLM cannot retain duplicate maintenance fee payments for a mining claim.

We require written notification from you as to what action you would like us to take. We can refund your maintenance fee payment or it can be applied to the next assessment year (2009 maintenance fee that is due on or before September 1, 2008).

If we do not receive a response within 30 days of your receipt of this letter, or if both claimants request a refund, we will retain the payment that was received in this office first and will refund any subsequent payments. The case file will be noted that both payments were timely received.

If additional information is required, please contact Amy Bunda at 602-417-9334. Please include your AMC serial numbers on all correspondence.

Sincerely,

*/s/ Paul Buff*

*for* Alvin L. Burch  
Group Administrator  
Renewable and Mineral Resources Group

ABunda:pb:10/25/07

*Claim is owned by Silver King Mine, therefore Refunded  
TCMS Investment's payment. 1/15/08 AB*

Date: 10/25/07

ROUTING AND TRANSMITTAL SLIP

TO: (Name, office symbol, room number, building, Agency/Post)	Initials	Date
1. Amy Bunda (AZ 933)	AB	10/25/07
2. Al Burch (AZ 932)	AB	11/29/07
3. Pauline Brown (AZ 933)	PB	OCT 29 2007
4.		
5.		
6.		
7.		
8.		
9.		

Action	File	Note and Return
Approval	For Clearance	Per Conversation
As Requested	For Correction	Prepare Reply
Circulate	For Your Information	See Me
Comment	Investigate	X Signature
x Coordination	Justify	

**REMARKS:**


DO NOT use this form as a RECORD of approvals, concurrences, disposal, clearances, and similar actions

<b>From: (Name, org. symbol, Agency/Post)</b>  Amy Bunda Land Law Examiner, AZ933	Room No.
	Phone No. FTS x 334

OPTIONAL FORM 41 (Rev. 7/76)  
 Prescribed by GSA  
 FPMR (41 CFR) 101-11.206

**CERTIFIED MAIL™**

UNITED STATES  
DEPARTMENT OF THE INTERIOR  
Bureau of Land Management  
Arizona State Office  
One N. Central Avenue, Suite 800  
Phoenix, AZ 85004-4427



7006 2760 0005 5867 3321



UNITED STATES POSTAGE  
U.S. OFFICIAL MAIL  
PENALTY FOR PRIVATE USE \$300  
FITNEY BOWLES  
02 1A  
0004205804 OCT 29 2007  
MAILED FROM ZIP CODE 85004  
**\$ 05.21<sup>0</sup>**

**AZ  
933**

OFFICIAL BUSINESS  
PENALTY FOR PRIVATE USE \$300

**The Silver King Mine  
Ronald Deen  
56389 East Simmons Way  
Kearny, Ariz**

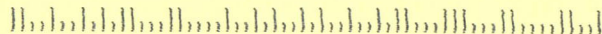
*10/30/07  
-7-07*

NIXIE 850 CE 1 40 11/21/07

RETURN TO SENDER  
UNCLAIMED  
UNABLE TO FORWARD

BC: 85004442700 \*2114-10569-29-35

85297+8017  
85004@4427



**SENDER: COMPLETE THIS SECTION**

- Complete items 1, 2, and 3. Also complete item 4 if Restricted Delivery is desired.
- Print your name and address on the reverse so that we can return the card to you.
- Attach this card to the back of the mailpiece, or on the front if space permits.

1. Article Addressed to:

OCT 29 2007

**The Silver King Mine  
 Ronald Deen  
 56389 East Simmons Way  
 Kearny, Arizona 85237  
 933(AB) AMC348183**

2. Article Number  
(Transfer from service)

7006 2760 0005 5867 3321

**COMPLETE THIS SECTION ON DELIVERY**

A. Signature

X

Agent

Addressee

B. Received by (Printed Name)

C. Date of Delivery

D. Is delivery address different from item 1?  Yes  
If YES, enter delivery address below:  No

3. Service Type

Certified Mail

Express Mail

Registered

Return Receipt for Merchandise

Insured Mail

C.O.D.

4. Restricted Delivery? (Extra Fee)

Yes





# United States Department of the Interior



BUREAU OF LAND MANAGEMENT  
Arizona State Office  
One North Central Avenue, Suite 800  
Phoenix, Arizona 85004-4427  
[www.blm.gov/az/](http://www.blm.gov/az/)

October 29, 2007

In Reply Refer To:  
3800 (AZ-933) AB  
AMC348183

CERTIFIED MAIL - RETURN RECEIPT REQUESTED

The Silver King Mine  
Ronald Deen  
56389 East Simmons Way  
Kearny, Arizona 85237  
CM-RRR #7006 2760 0005 5867 3321

TCMS Investments Inc.  
Star Rt Box 128  
Phoenix, Arizona 85021  
CM-RRR #7006 2760 0005 5867 3338

Mining Claimants:


According to our records, the 2008 maintenance fee payment for AMC348183 was paid by TCMS Investments Inc. on July 25, 2007, and by Silver King Mine/Ronald Deen, on July 27, 2007. BLM cannot retain duplicate maintenance fee payments for a mining claim.

We require written notification from you as to what action you would like us to take. We can refund your maintenance fee payment or it can be applied to the next assessment year (2009 maintenance fee that is due on or before September 1, 2008).

If we do not receive a response within 30 days of your receipt of this letter, or if both claimants request a refund, we will retain the payment that was received in this office first and will refund any subsequent payments. The case file will be noted that both payments were timely received.

If additional information is required, please contact Amy Bunda at 602-417-9334. Please include your AMC serial numbers on all correspondence.

Sincerely,

  
for Alvin L. Burch  
Group Administrator

Renewable and Mineral Resources Group

**CERTIFIED MAIL™**

UNITED STATES  
DEPARTMENT OF THE INTERIOR  
Bureau of Land Management  
Arizona State Office  
One N. Central Avenue, Suite 800  
Phoenix, AZ 85004-4427



7006 2760 0005 5867 3338



UNITED STATES POSTAGE  
U.S. OFFICIAL MAIL  
PENALTY FOR PRIVATE USE \$300  
PITNEY BOWES  
02 1A \$ 05.21<sup>0</sup>  
0004205804 OCT 29 2007  
MAILED FROM ZIP CODE 85004

AZ  
933

OFFICIAL BUSINESS  
PENALTY FOR PRIVATE USE \$300

RETURNED TO SENDER  
Insufficient address

TCMS Investments Inc.  
Star Rt Box 128  
Phoenix, Arizona ~~85024~~

ARIZONA  
STATE OFFICE  
2007 OCT 31 11:44  
RECEIVED  
BUREAU OF  
LAND MANAGEMENT

95021+9999



OF THE RETURN ADDRESS, FOLD AT DOTTED LINE  
PLACE ON THE TOP OF ENVELOPE TO THE RIGHT

**SENDER: COMPLETE THIS SECTION**

- Complete items 1, 2, and 3. Also complete item 4 if Restricted Delivery is desired.
- Print your name and address on the reverse so that we can return the card to you.
- Attach this card to the back of the mailpiece, or on the front if space permits.

1. Article Addressed to:

OCT 29 2007

**TCMS Investments Inc.**  
**Star Rt Box 128**  
**Phoenix, Arizona 85021**  
**933(AB) AMC348183**

2. Article Number

*(Transfer from service label)*

7006 2760 0005 5867 3338

**COMPLETE THIS SECTION ON DELIVERY**

A. Signature

X

Agent

Addressee

B. Received by (*Printed Name*)

C. Date of Delivery

D. Is delivery address different from item 1?  Yes

If YES, enter delivery address below:  No

3. Service Type

Certified Mail

Express Mail

Registered

Return Receipt for Merchandise

Insured Mail

C.O.D.

4. Restricted Delivery? (*Extra Fee*)

Yes



# United States Department of the Interior



BUREAU OF LAND MANAGEMENT  
Arizona State Office  
One North Central Avenue, Suite 800  
Phoenix, Arizona 85004-4427  
[www.blm.gov/az/](http://www.blm.gov/az/)

October 29, 2007

In Reply Refer To:  
3800 (AZ-933) AB  
AMC348183

CERTIFIED MAIL - RETURN RECEIPT REQUESTED

The Silver King Mine  
Ronald Deen  
56389 East Simmons Way  
Kearny, Arizona 85237  
CM-RRR #7006 2760 0005 5867 3321

TCMS Investments Inc.  
Star Rt Box 128  
Phoenix, Arizona 85021  
CM-RRR #7006 2760 0005 5867 3338

#### Mining Claimants:


According to our records, the 2008 maintenance fee payment for AMC348183 was paid by TCMS Investments Inc. on July 25, 2007, and by Silver King Mine/Ronald Deen, on July 27, 2007. BLM cannot retain duplicate maintenance fee payments for a mining claim.

We require written notification from you as to what action you would like us to take. We can refund your maintenance fee payment or it can be applied to the next assessment year (2009 maintenance fee that is due on or before September 1, 2008).

If we do not receive a response within 30 days of your receipt of this letter, or if both claimants request a refund, we will retain the payment that was received in this office first and will refund any subsequent payments. The case file will be noted that both payments were timely received.

If additional information is required, please contact Amy Bunda at 602-417-9334. Please include your AMC serial numbers on all correspondence.

Sincerely,

  
for Alvin L. Burch  
Group Administrator

Renewable and Mineral Resources Group

**Authorized Date**01/15/2008

**Instructions to Accounts**AZ BLM REFUND TCMS INVESTMENTS INC \$125 FOR MULTIPLE  
PAYMENT OF 2008 MAINTENANCE FEE ON AMC348183 RECEIPT  
#1530584 AB

**Login ID**2393

**Entry Date**01/15/2008

**Total Amount**\$125.00

AMC 348183

# Silver King of Arizona Mining Company



Silver King Mining Company  
A Limited Liability Corporation  
Jack San Felice CEO  
6237 E. Mallory St.  
Mesa, AZ 85215  
480-830-2727 Cell 602-526-7688

Ronald R. Deen  
Presiding Officer  
56389 E. Simmons Way  
Kearny, AZ 85237  
520-363-5692

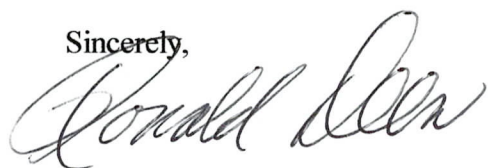
August 1, 2007

**Bureau of Land Management  
Arizona State Office  
One North Central  
Phoenix, Arizona 85004**

The Silver King Mining Company (SKMC) is aware that certain persons are trying to obtain the mining claim known as El Medico by use of fraudulent documents. Please put this letter in your file to inform members of your staff of this recent event.

1. The El Medico mining claim commonly referred to as the Silver King Mine is rightfully owned by brothers Freddie Joe Deen, Ron Deen and Gary Deen. The claim was originally filed with the Bureau of Land Management (BLM) on 10-06-1997, after being legally located on September 1, 1997. The claim has never been changed and still rightfully belongs to the above parties. (See El Medico claim below).
2. The SKMC understanding of the BLM Law regarding filing mining claims is located in 43CFR 3830; and Sub-Part B-Amending Mining Claims located in Sections 3833.20-22; and Filing Transfers Of Interest located in Sections 3833.30-32 of Sub-Part C; and Sub-part D- Defective Filings Sections 3833.90-92 deals failing to file claims properly. We believe that these sections apply to the El Medico Mining Claim.

The SKMC further states that 1997 mining papers filed with the BLM are legitimate, and that the Deens properly own the mining claim known as El Medico. The SKMC has not legally signed over the mining claim to anyone. We will contest anything to the contrary.

Sincerely,  
  
Ronald Deen

RECEIVED  
BUREAU OF  
LAND MANAGEMENT  
2007 AUG - 6 P 1: 21  
ARIZONA  
STATE OFFICE  
PHOENIX, ARIZONA

Freddy Joe Deen  
Doc/Lot # 035019


OFFICIAL RECORDS OF  
PINAL COUNTY RECORDER  
KATHLEEN C. FELIX  
DATE: 10/08/97 TIME: 11:14  
FEE: 18.00  
PAGES: 2  
FEE NO: 1997-035019

**NOTICE OF LOCATION**

NOTICE IS HEREBY GIVEN That the Silver King 1997 #10 Mining Claim was located by Joe Deen, Ron Deen + Gary Deen on this 1st day of September, 1997, for mining purposes. Said claim is 1500 feet in length along the vein or deposit of mineral-bearing rock in place and 300 feet in width on each side of the center of said vein or deposit, from end to end of said claim. The general course of this claim is West to East and is situated in the Superior Mining District, Pinal County, Arizona, about 3 miles ± North of Superior, Az., All in Township 18, Range 12E Sec. 24

(Write on above lines the distance and direction the claim is from some permanent and natural object, such as a mountain, peak, stream, etc.)

This claim runs from the discovery monument, or stake on which the notice is posted, 1,200± feet by a Westerly direction to the West center end monument, or stake, and 300± feet by a Easterly direction from the aforesaid monument, or stake, to the East center end monument or stake, and is also marked by two corner monuments, or stakes, at each end of said claim, one on each side of and 300 feet from the center end monument, or stakes, making the claim in the form of a parallelogram.



STATE OF ARIZONA. County of \_\_\_\_\_ ss: Fee No. \_\_\_\_\_  
I hereby certify that the within instrument was filed and recorded at request of \_\_\_\_\_  
in Docket \_\_\_\_\_ Page \_\_\_\_\_ and indexed in Mine.  
Witness my hand and official seal the day and year aforesaid.  
County Recorder By \_\_\_\_\_ Deputy Recorder.

*See Attached Map*

Ron, R  
56389  
Phoenix, AZ  
85237

POSTAGE  
D  
AZ  
09  
07  
AMOUNT  
\$4.39  
00088035-06  
POSTAL SERVICE  
0000 85004



RETURN RECEIPT  
REQUESTED

PLACE STICKER AT TOP OF ENVELOPE TO THE RIGHT  
OF THE RETURN ADDRESS, FOLD AT DOTTED LINE  
**CERTIFIED MAIL™**  
7007 0220 0000 6571 8753

Bureau of Land Management  
BLM  
Arizona State office  
one North Central ave.  
Phoenix AZ 85004  
att: Menens Claims Section  
(Tony Smith)



## CONVERSATION RECORD

Today's Date: June 29, 2005

Type: Telephone

Name of Person(s) contacted: Ron Deen

Organization: AZ-BLM/Lands and Minerals (933)

Telephone No: 520-363-5692

Summary: Conversation in regards to decision letter that was sent out on June 7, 2005 vacating the existing decision that was sent on May 14, 2004. Ron Deen called on June 15, 2005 stating that he did have documents showing that he paid the maintenance fee or small miner's waiver for 2004 and would fax it in.

The documents (fax) received by Mr. Deen on June 15, 2005 were payments for 2004. I've attempted several times to contact Mr. Deen to discuss the issues listed above. I could not reach Ron Deen on the telephone and an answer machine did not pick up so I could leave him a message.

-1<sup>st</sup> call 11:00am on June 15, 2005

-2<sup>nd</sup> call 10:29am on June 16, 2005

-3<sup>rd</sup> call 9:55am on June 17, 2005

Have not received a call from Ron Deen as of June 29, 2005.

Casefile sent to docket on June 29, 2005.

Tiffany Kilgore

RECEIVED  
B.L.M. AZ STATE OFFICE

2005 JUN 15 A 11:01

PHOENIX, ARIZONA

**MAINTENANCE FEE PAYMENT**

BUREAU OF LAND MANAGEMENT  
222 N CENTRAL AVENUE  
PHOENIX, AZ 85004  
602-417-9200  
www.az.blm.gov

Mining Claim Maintenance Fee Payment of \$125 per claim/site is due on or before September 1, 20\_\_\_\_, in lieu of assessment work for the upcoming assessment year beginning September 1 of the year noted above.

RECEIVED  
B.L.M. AZ STATE OFFICE  
2005 SEP 1 10 27 02  
PHOENIX, ARIZONA  
BLM Date Stamp

CLAIM NUMBER	CLAIM/SITE NAME	COUNTY RECORDER	C	TWP	RNG
361425	TRIPSEY HILL No 1 1001	DATA		P 2	02
348184	TRIPSEY HILL No 2				

List additional claims on the reverse side of this form.

Check here if this is a change of address.

CLAIMANT NAME: Ronald Deery  
ADDRESS: 55389 E. Simmons Way  
CITY: PHOENIX STATE: AZ ZIP: 85237  
PHONE: 520-353-5692  
SIGNATURE: [Signature]

Claimant or agent must sign to record with the County.

No of Claims: 2 x \$125 = 250  
 Check No: \_\_\_\_\_ Init: \_\_\_\_\_  
 Receipt No: \_\_\_\_\_  
**FOR BLM USE ONLY**

AWC NUMBER	CLAIM/SITE NAME	COUNTY RECORDER DATA	SEC	TWP	RNG

RECEIVED  
 BLM, AZ STATE OFFICE  
 2005 JUN 15 A 11:01  
 PHOENIX, ARIZONA

43 CFR 3833.0-5(e) (August 30, 1994) requires that the names and current addresses of all owners shall be identified on all instruments to be recorded or filed.

Name: Ronald Deen, Sr Address: 55389 E. Simmons Way

City: Kearny State: AZ Zip: 85237  Change of address

Name: Ron Deen Address: \_\_\_\_\_

City: \_\_\_\_\_ State: \_\_\_\_\_ Zip: \_\_\_\_\_  Change of address

Name: Gary Deen Address: \_\_\_\_\_

City: \_\_\_\_\_ State: \_\_\_\_\_ Zip: \_\_\_\_\_  Change of address

Name: Joe Deen Address: 56389 E. Simmons Way

City: Kearny State: AZ Zip: 85237  Change of address

Name: \_\_\_\_\_ Address: \_\_\_\_\_

City: \_\_\_\_\_ State: \_\_\_\_\_ Zip: \_\_\_\_\_  Change of address

PRIVACY ACT STATEMENT - This information is being collected pursuant to 30 U.S.C. 28, 43 CFR 3833.2, and ARS 27-208 in compliance with the laws of the USDI, Bureau of Land Management, and the State of Arizona. The purpose of this collection is to facilitate processing of claims or applications. This form is covered by Privacy Act Notice #INTERIOR/LLM-32 and is subject to the routine uses stated in that notice. Privacy Act Notice #INTERIOR/LLM-32 is available at the BLM Arizona State Office. This form may be locally reproduced.

FORM APPROVED OMB NO. 1004-0114  
 Expires: December 31, 2008

AZ-3850-2  
 (July 2004)

UNITED STATES DEPARTMENT OF THE INTERIOR  
BUREAU OF LAND MANAGEMENT  
ARIZONA STATE OFFICE

Memorandum

To: Case File AMC 348183

From: Dorie Morrison, LLE

Subject: Documentation of Telephone Conversation

Name of Person Contacted:

*Joe Allen*

Telephone Number of Person Contacted:

*520-363-5692*

Date of Contact:

*1/5/2001*

Summary:

*Called reference Mining Claim  
El Medico 2052. He had Mining Claim  
on M.S. 2052 - <sup>MS 2052</sup> never went to Patent.*

*Claim in F.S. Questions regarding  
filing for Mineral Patent on MS 2052.  
Not accepting Mineral Patent Applications.*

*DM*

OFFICIAL COPIES /CF/ /SD READ/ /GROUP/ /SECTION/ /AUTHOR/

*EP Swadlow  
3/4/98*

*mg gcr  
3/9/98*

3800 (952.3) SM  
A MC 348183

MAR 09 1998

Mr. Freddy Joe Deen  
HC 1 Box 128  
Kearny, Arizona 85237

Dear Mr. Deen:

The enclosed list identifies the serial numbers that have been assigned to each of your mining claim location notices received by this office on October 1, 1997.

The regulations require you to identify the claim name and A MC serial number of each claim, and the claimant's name and address on all future documents and correspondence filed with the Bureau of Land Management (BLM).

The acknowledgment does not verify that your claims have been located on lands open to mineral entry or are encumbered by rights of other mining claimants. Only those mining claims that are entirely located on private or Federal lands that are not open to mineral entry will be officially declared void by a BLM Decision.

Please advise this office of all changes of address, authorized agents, and transfers of ownership.

Transfers of ownership are governed by 43 CFR 3833.3(a) which states that, "Whenever the owner of an unpatented mining claim, mill site or tunnel site, which has been recorded in accordance with 43 CFR 3833.1, sells, assigns, or otherwise conveys all or any part of his interest in the claim, his transferee shall file in the proper BLM office within 60 days after the completion of the transfer..." A service charge of \$5 per claim is required for all transfers.

**PLEASE NOTE:** Unless you have already paid in advance the next annual maintenance fee payment or maintenance fee payment waiver certification, it is due on or before August 31, 1998.

By keeping our records current, we will be able to provide better public service. **All future correspondence from this office will be sent only to the above name and address unless otherwise instructed.**

If any of the information listed on the enclosure is not correct, please notify this office in writing at our new address printed above. If additional assistance is needed, call (602) 417-9518.

Sincerely,

**/s/ Mary Jo Yoas**

Mary Jo Yoas  
Supervisor, Lands and Minerals Operations

Enclosure

This serves as notification to the following:

Mr. Gary Deen

Mr. Ronald R. Deen

ESandoval:ers:2/4/98:348183

Date Prepared: March 3, 1998

Lead A MC Number: A MC 348183

Ending A MC Number: A MC 348188

CLAIM INDEX

<u>SERIAL NUMBER</u>	<u>CLAIM NAME</u>	<u>CLAIMANT'S NAME</u>
A MC 348183	EL MEDICO 2052	FREDDY JOE DEEN
A MC 348184	RIPSEY HILL NO. 2	FREDDY JOE DEEN
A MC 348185	JUAN	RONALD R. DEEN
A MC 348186	SILVER KING 1997 #1	GARY DEEN JOE DEEN RON DEEN
A MC 348187	SILVER KING 1997 #2	GARY DEEN JOE DEEN RON DEEN
A MC 348188	SILVER KING 1997 #3	GARY DEEN JOE DEEN RON DEEN

**NOTICE!!**

**These documents have been scanned!**

**Do not place un-scanned documents beneath this notice!**

**Do not remove this notice from this file!**

GPO Jacket No. 560-102  
Print Order 61540  
Rise Business Services, LLC  
Job=AZ15 7/3/2019



Box Number= AZ15147



Claim Begin-End: AMC348183-AMC348188

**3 Transfers**



AZ15147-7

AMC348024-AMC348211



UNITED STATES DEPARTMENT OF THE INTERIOR  
BUREAU OF LAND MANAGEMENT  
ARIZONA STATE OFFICE

Memorandum

To: Case File **AMC 348183**

From: Tony Smith, LLE

Subject: Documentation of Telephone Conversation

Name of Person Contacted: Peter Strojnik – Attorney for TCMS Investments


Date of Contact: 2/19/09

Summary: I called Mr. Strojnik concerning two issues. One, Mr. Strojnik filed a history of transfers, with no filing fee, to show the chain of title to TCMS Investments. I told him that our records show that a Joe Deen is the owner of record of the EL Medico 2052, AMC384183, mining claim. The Quitclaim (QCD) Deeds that were provided state that Ronald Deen was transferring 50% of the claim to Richard Campbell and then there was another QCD of 50% back to Ronald Deen from Richard Campbell. Again, Richard Deen is not the owner of record and has no authority to transfer the claim. Mr. Strojnik agreed that he was aware of our records showing Joe Deen as owner. I explained why and what we needed filed from Ronald Deen that would give Ronald Deen ownership if Joe Deen had passed away. Mr. Strojnik agreed and understood the Bureau of Land Managements (BLM) stand on why this claim was still in Joe Deen's ownership.

The second issue was multiple payment. One payment by, Ronald Deen, and the other by TCMS Investments. I told Mr. Strojnik that we had money to refund to the TCMS Investments from the 2008 maintenance fee payment. I also said that I would contact Ronald Deen to get a current address to send the 2009 maintenance fee payment because TCMS Investments wants the BLM to keep the 2009 payment but Mr. Strojnik said, that if I couldn't get an address to send the refund to Ronald Deen that it would be ok to send the 2009 duplicate payment to the TCMS Investments in care of his office.

I also told Mr. Strojnik, that if could get in contact with Mr. Deen, that I would explain the transfer process of mining claims.

Tony Smith

 2/19/09

Land Law Examiner

ASO Lands and Minerals Adjudication

602-417-9355

QUITCLAIM DEED

THIS QUITCLAIM DEED, Executed this 22 day of AUGUST, 2006, by first party RONALD R. DEEN RABRY, AZ 85237 whose post office address is 56389 E. SIMMONS WAY, RABRY, AZ 85237 to second party, RICHARD CAMPBELL CLAUDALE, AZ whose post office address is 8686 WILMOTEN AVE. CLAUDALE, AZ 85305

WITNESSETH, That the said first party, for good consideration and for the sum of \$ 1.00 paid by the said second party, the receipt whereof is hereby acknowledged, does hereby remise, release and quitclaim unto the said second party forever, (50% OF) all the right, title, interest and claim which the said first party has in and to the following described parcel of land, and improvements and appurtenances thereto in the County of PINAL, State of ARIZONA, to wit: (50%) FIFTY PERCENT OF MINING CLAIM

EL MEDICO, 2052 PLM AVE # 348183 LOCATED IN PINAL CO. 01S/12E/24N AKA SILVER KING MINE, ARIZONA.

IN WITNESS WHEREOF, The said first party has signed and sealed these presents the day and year first above written.

Signed, sealed and delivered in presence of  
Jack Santelice 8/22/06  
Ron Deen  
Witness First Party

EX EMPT  
ARS 11-1134  
Sec. A 6


Jack Santelice 8/22/06  
Witness Second Party 8/22/06

STATE OF AZ  
COUNTY OF PINAL

On August 22 2006 before me, Heather Ramsey, personally appeared Ron Deen, personally known to me (or proved to me on the basis of satisfactory evidence) to be the person(s) whose name(s) is/are subscribed to the within instrument and acknowledged to me that he/she/they executed the same in his/her/their authorized capacity(ies), and that by his/her/their signature(s) on the instrument the person(s), or the entity upon behalf of which the person(s) acted, executed the instrument.

WITNESS my hand and official seal.

Heather L. Ramsey  
Signature



Affiant: Known Unknown

ID Produced: \_\_\_\_\_

# MINING QUITCLAIM DEED

THIS INDENTURE, made and given this date of 18 APRIL, 2007, by and between:

The Grantor<sup>ee</sup> (name and address)

Ronald R. Deen  
56389 E. Simmons Way  
Kearny, AZ 85237

and The Grantor<sup>or</sup> (name, address and phone)

Richard Campbell  
8686 W. MARTEN AVE.  
Glendale, AZ 85237

WITNESSETH:

That the Grantor, in consideration of \$ 1.00 and other valuable considerations, hereby convey quitclaim unto the Grantee the following: 50% of EL Medico 2052

Name of Claim(s)

EL MEDICO 2052

ADL No.

AMC #348183

Claim(s) is/are situated in Meridian, Township, Range, Section:

Pinal Co. 15, 12E, 24

EXEMPT

ARS 11-1134

Sec. A6.

Located within the Pinal Co.

Recording District.

IN WITNESS WHEREOF, the Grantors have hereunto set their hands.

Ronald R. Deen 04/18/07  
 Signature

Richard Campbell 4/18/07  
 Signature


UNITED STATES OF AMERICA )  
 STATE OF ~~ALASKA~~ ARIZONA ) SS  
 Judicial District )

UNITED STATES OF AMERICA )  
 STATE OF ~~ALASKA~~ ) SS  
 Judicial District )

The foregoing Quitclaim Deed was acknowledged before me by Ronald R. Deen on this 18th day of April, 2007

The foregoing Quitclaim Deed was acknowledged before me by \_\_\_\_\_ on this \_\_\_\_\_ day of \_\_\_\_\_, 20\_\_

Signature of Notary: Marjorie Page



5-1-09

Signature of Notary: \_\_\_\_\_

My commission expires on: \_\_\_\_\_

Return Originals to:

Name: \_\_\_\_\_

Mailing Address: \_\_\_\_\_

Mailing Address: \_\_\_\_\_

**Exhibit 2**

When recorded mail to:

TCMS Investments, Inc.  
3030 N. Central Avenue, Suite 1401  
Phoenix, Arizona 85012


**QUITCLAIM DEED**

For good and valuable consideration, the sufficiency of which is hereby expressly affirmed, I, Richard Campbell, whose address is 8686 West Morten Avenue, Glendale, Arizona, effective this December 12, 2006 ("Effective Date") quitclaim to The Funding Group, an unincorporated association consisting of Hans Hüning and TCMS Investments, Inc., whose address is 3030 N. Central Avenue, Suite 1401, Phoenix, Arizona 85012, all my right, title and interest had on the Effective Date hereof and thereafter acquired, in and to the following mining claim and real property, including improvements and appurtenances thereto.

El Medico 2052, BLM AMC # 348183 mining claim located in Pinal County, State of Arizona, commonly known as the Silver King Mine.


Exempt ARS §11-1134(A)(6) (Unpatented Mining claim); ARS 1134(B)(8) (Trustee to Beneficiary)

Effective on the date first hereinabove written.

  
Richard Campbell

STATE OF ARIZONA            )  
  )        SS  
COUNTY OF MARICOPA        )

On July 25, 2007, before me, a Notary Public of the State of Arizona, personally appeared Richard Campbell, known to me to be the person whose name is subscribed to the within instrument and acknowledged to me that he executed the same.

  
Notary Public

  
OFFICIAL SEAL  
TANYA STROJNIK  
NOTARY PUBLIC - State of Arizona  
MARICOPA COUNTY  
Expires Aug. 24, 2010

**Exhibit 3**

**CASHIER'S CHECK**

06288 11-24  
Office AU # 1210(8)

SERIAL #: 0628802172  
ACCOUNT#: 4861-505410

Purchaser: TCMS INVESTMENTS, INC  
Purchaser Account: 8938018176  
Operator I.D.: ariz1779 az000794

**November 27, 2006**

PAY TO THE ORDER OF **\*\*\*USDA FOREST SERVICE\*\*\*  
\*\*\*RE: APM-SKM-JV\*\*\***

**\*\*\*One hundred thirty-eight thousand seven hundred ninety dollars and no cents\*\*\***

**\*\*\$138,790.00\*\***

WELLS FARGO BANK, N.A.  
3002 N CENTRAL AVE  
PHOENIX, AZ 85012  
FOR INQUIRIES CALL (480) 394-3122

NOTICE TO PURCHASER - IF THIS INSTRUMENT IS LOST,  
STOLEN OR DESTROYED, YOU MAY REQUEST CANCELLATION  
AND REISSUANCE. AS A CONDITION TO CANCELLATION AND  
REISSUANCE, WELLS FARGO BANK MAY IMPOSE A FEE AND  
REQUIRE AN INDEMNITY AGREEMENT AND BOND.

VOID IF OVER US \$ 138,790.00

**NON-NEGOTIABLE**

**Purchaser Copy**

B004 M4203

**CASHIER'S CHECK**

06288 11-24  
Office AU # 1210(8)

0628802172

Operator I.D.: ariz1779 az000794


**November 27, 2006**

PAY TO THE ORDER OF **\*\*\*USDA FOREST SERVICE\*\*\*  
\*\*\*RE: APM-SKM-JV\*\*\***

**\*\*\*One hundred thirty-eight thousand seven hundred ninety dollars and no cents\*\*\***

**\*\*\$138,790.00\*\***

WELLS FARGO BANK, N.A.  
3002 N CENTRAL AVE  
PHOENIX, AZ 85012  
FOR INQUIRIES CALL (480) 394-3122

  
AUTHORIZED SIGNATURE

  
VOID IF OVER US \$ 138,790.00  
AUTHORIZED SIGNATURE

⑈0628802172⑈ ⑆121000248⑆4861 505410⑈

Peter Strojnik  
3030 N. Central Avenue 1401  
Phoenix, Arizona 85012



RECEIVED  
BLM AZ STATE OFFICE

2009 FEB 10 P 2:20

PHOENIX, ARIZONA

Alvin L. Burch, Group Administrator  
Renewable and Mineral Resources  
Bureau of Land Management  
One North Central Avenue, Suite 800  
Phoenix, Arizona 85004-4427

8500484427 CD41



UNITED STATES DEPARTMENT OF THE INTERIOR  
BUREAU OF LAND MANAGEMENT  
ARIZONA STATE OFFICE

Memorandum

To: Case File AMC 348183 – El Mdeico 2052

From: Tony Smith, LLE

Subject: Documentation of Telephone Conversation

Name of Person Contacted: Ronald Deen

Date of Contact: 2/19/2009

Summary: I contacted Ronald Deen about the Quitclaim Deeds (QCD) and the multiple payment. I informed him that our records show that Joe Deen is the owner of record and that no QCD's had been filed to change Joe Deen as the owner. Ronald agreed that Joe Deen should still be the owner. I told Mr. Deen that I had talked with Mr. Peter Strojnik and that Mr. Strojnik affirmed his letter stating that he wanted to keep the money paid on the claim. Mr. Ronald Deen then requested that the money be applied to the 2010 assessment year. I said, "that I would enter that into our record."

Tony Smith

 2/19/09  
Land Law Examiner

ASO Lands and Minerals Adjudication

602-417-9355





# United States Department of the Interior

BUREAU OF LAND MANAGEMENT

Arizona State Office  
222 North Central Avenue  
Phoenix, AZ 85004  
www.az.blm.gov



**In Reply Refer To:**  
3800 (933) TK  
AMC 348183

**MAY 14 2004**

CERTIFIED MAIL – RETURN RECEIPT REQUESTED

### DECISION

Joe Deen	:	AMC 348184
Star Rt. Box 128	:	Ripsey Hill No. 2
Kearny, AZ 85237	:	

### DECISION VACATED

The decision issued March 12, 2004 declaring mining claim AMC 348184 forfeited for failure to pay the annual non-refundable maintenance fee of \$100 in accordance to 43 CFR 3833. 1-5 (b) on or before September 1, 2003, is hereby vacated.

After reviewing the case file, documentation showing receipt of the maintenance fee for AMC 348184 has been located. Our records have been updated to reflect that these claims are in good standing.

If additional information is required, please contact Tiffany Kilgore at (602) 417-9357.

**/s/ Ivy J. Garcia**

Ivy J. Garcia  
Group Administrator,  
Lands/Minerals Adjudication and Withdrawals

**SENDER: COMPLETE THIS SECTION**

- Complete items 1, 2, and 3. Also complete item 4 if Restricted Delivery is desired.
- Print your name and address on the reverse so that we can return the card to you.
- Attach this card to the back of the mailpiece, or on the front if space permits.

1. Article Addressed to:

**MAY 14 2004**

**Joe Deen**  
**Star Rt. Box 128**  
**Kearny, AZ 85237**  
**933(TK) AMC 348183**

2. Article Number  
(Transfer from service label)**7003 0500 0001 5254 1575****COMPLETE THIS SECTION ON DELIVERY**

A. Signature

**X** *Ronald Deen*

- 
- Agent
- 
- 
- Addressee

B. Received by (Printed Name)

*Ronald Deen*

C. Date of Delivery

*05/17/04*


- D. Is delivery address different from item 1?
- 
- Yes
- 
- If YES, enter delivery address below:
- 
- No

3. Service Type

- 
- Certified Mail
- 
- Express Mail
- 
- 
- Registered
- 
- Return Receipt for Merchandise
- 
- 
- Insured Mail
- 
- C.O.D.

4. Restricted Delivery? (Extra Fee)
- 
- Yes

UNITED STATES POSTAL SERVICE



KEARNY, N.J.  
 First-Class Mail  
 Postage & Fees Paid  
 USPS  
 Permit No. G-10  
 MAY 17 2004  
 85237

• Sender: Please print your name, address, and ZIP+4 in this box •

BUREAU OF LAND MANAGEMENT  
 ARIZONA STATE OFFICE  
 222 NORTH CENTRAL AVENUE  
 PHOENIX, AZ 85004-2203

ARIZONA  
 STATE OFFICE  
 PHOENIX, ARIZONA

2004 MAY 19 9:01 AM  
 AZ 8533

RECEIVED  
 BUREAU OF  
 LAND MANAGEMENT





# United States Department of the Interior

BUREAU OF LAND MANAGEMENT

Arizona State Office  
222 North Central Avenue  
Phoenix, AZ 85004  
www.az.blm.gov

*Handwritten notes:*  
T. J. ...  
6/6/05  
A. ...  
6/6/05  
...  
6/6/05



In Reply Refer To:  
3800 (AZ-933) TK  
AMC 348183

JUN 07 2005

CERTIFIED MAIL – RETURN RECEIPT REQUESTED No. 7004 2510 0005 1293 4788

### DECISION

Joe Deen	:	AMC 348184
Star Rt. Box 128	:	Ripsey Hill No. 2
Kearny, AZ 85237	:	

### DECISION VACATED MINING CLAIM DECLARED FORFEITED

The decision issued on May 14, 2004 declaring mining claim AMC 348184 a valid mining claim is hereby vacated.

After careful review of our records, we do not show receipt of a maintenance fee payment, or waiver received on or before September 1, 2003, for the 2004 assessment year, for the claim listed above. Therefore, the decision issued on May 14, 2004 was sent in error.

Claimants are required to pay an annual non-refundable maintenance fee of \$100, or submit a waiver, on or before September 1 of each year. These requirements were established by 30 U.S.C. 28f-k, as amended and 43 Code of Federal Regulations (CFR) 3833.1-5, 1-6, and 1-7.

As a result of failing to file the required maintenance fee payment or small miner's maintenance waiver, AMC 348184 is hereby declared forfeited. If you have any documentation showing that the maintenance fee for 2004 assessment year was paid, please send us a copy. The document must be date stamped by the Bureau of Land Management (BLM).

You are required to reclaim all areas disturbed by your activities on lands encompassed by your mining claim(s) and /or site(s). After you complete the reclamation, you must notify the authorized officer of the appropriate surface managing agency so that the authorized officer may conduct a final site inspection and determine whether you may be released from liability. If you fail to reclaim the land to the satisfaction of the authorized officer, the surface management agency may cite you for noncompliance under its surface management regulations.

For land administered by the Bureau of Land Management (BLM), if you fail to reclaim the land to the satisfaction of the authorized officer as required in 43 CFR Subpart 3809, BLM will issue

an order of noncompliance under 43 CFR 3809.601(a). If you fail to comply with the noncompliance order, BLM may take further action under 43 CFR 3809.604. Failure to conduct reclamation is a prohibited act that may subject you to criminal penalties. See 43 CFR 3809.605 (h) and 43 CFR 3809.700.

This decision may be appealed to the Interior Board of Land Appeals, Office of the Secretary, in accordance with the regulations contained in 43 CFR, Part 4 and the enclosed Form 1842-1. If an appeal is taken, your notice of appeal must be filed in this office (at the above address) within 30 days from receipt of this decision. The appellant has the burden of showing that the decision appealed from is in error.

If you wish to file a petition pursuant to regulation 43 CFR 4.21 (58 FR 4939, January 19, 1993) for a stay of the effectiveness of this decision during the time that your appeal is being reviewed by the Board, the petition for a stay must accompany your notice of appeal. A petition for a stay is required to show sufficient justification based on the standards listed below. Copies of the notice of appeal and petition for a stay **must** also be submitted to each party named on this decision and to the Interior Board of Land Appeals and to the appropriate Office of the Solicitor (see 43 CFR 4.413) at the same time the original documents are filed with this office. If you request a stay, you have the burden of proof to demonstrate that a stay should be granted.

#### Standards for Obtaining a Stay

Except as otherwise provided by law or other pertinent regulation, a petition for a stay of a decision pending appeal shall show sufficient justification based on the following standards:

- (1) The relative harm to the parties if the stay is granted or denied,
- (2) The likelihood of the appellant's success on the merits,
- (3) The likelihood of immediate and irreparable harm if the stay is not granted, and
- (4) Whether the public interest favors granting the stay.

If no appeal is filed within 30 days, your refund of \$125.00 (\$125 maintenance fee for 2005) will be processed and you should receive it within 4 to 6 weeks. Please include you AMC serial number(s) on all correspondence. If additional information is needed, please contact Tiffany Kilgore at (602) 417-9357.

**/s/ Ivy J. Garcia**

Ivy J. Garcia  
Group Administrator,  
Lands/Minerals Adjudication and Withdrawals

Enclosure  
Appeal Form 1842-1

TKilgore:pb:06/06/05

**SENDER: COMPLETE THIS SECTION**

- Complete items 1, 2, and 3. Also complete item 4 if Restricted Delivery is desired.
- Print your name and address on the reverse so that we can return the card to you.
- Attach this card to the back of the mailpiece, or on the front if space permits.

1. Article Addressed to: JUN 07 2005

**Joe Deen**  
**Star Rt. Box 128**  
**Kearny, AZ 85237**  
 933(TK) AMC348183

2. Article Number  
 (Transfer from service label)

7004 2510 0005 1293 4788

**COMPLETE THIS SECTION ON DELIVERY**

A. Signature

X 

Agent  
 Addressee

B. Received by (Printed Name)

Ronald Deen

C. Date of Delivery

6/13/05

D. Is delivery address different from item 1?  Yes  
 If YES, enter delivery address below:  No

3. Service Type

Certified Mail  Express Mail  
 Registered  Return Receipt for Merchandise  
 Insured Mail  C.O.D.

4. Restricted Delivery? (Extra Fee)  Yes

UNITED STATES POSTAL SERVICE




First-Class Mail  
Postage & Fees Paid  
USPS  
Permit No. G-10

• Sender: Please print your name, address, and ZIP+4 in this box •

AZ  
933

BUREAU OF LAND MANAGEMENT  
ARIZONA STATE OFFICE  
222 NORTH CENTRAL AVENUE  
PHOENIX, AZ 85004-2203

47 7





# United States Department of the Interior

BUREAU OF LAND MANAGEMENT

Arizona State Office  
222 North Central Avenue  
Phoenix, AZ 85004  
www.az.blm.gov



**COPY**

In Reply Refer To:  
3800 (933) TK  
AMC 348183

MAY 14 2004

CERTIFIED MAIL – RETURN RECEIPT REQUESTED

### DECISION

Joe Deen	:	AMC 348184
Star Rt. Box 128	:	Ripsey Hill No. 2
Kearny, AZ 85237	:	

### DECISION VACATED

The decision issued March 12, 2004 declaring mining claim AMC 348184 forfeited for failure to pay the annual non-refundable maintenance fee of \$100 in accordance to 43 CFR 3833. 1-5 (b) on or before September 1, 2003, is hereby vacated.

After reviewing the case file, documentation showing receipt of the maintenance fee for AMC 348184 has been located. Our records have been updated to reflect that these claims are in good standing.

If additional information is required, please contact Tiffany Kilgore at (602) 417-9357.

/s/ Ivy J. Garcia

Ivy J. Garcia  
Group Administrator,  
Lands/Minerals Adjudication and Withdrawals





# United States Department of the Interior

## BUREAU OF LAND MANAGEMENT

Arizona State Office  
222 North Central Avenue  
Phoenix, AZ 85004  
www.az.blm.gov



COPY

### In Reply Refer To:

3800 (933) TK  
AMC348183

March 12, 2004

CERTIFIED MAIL - RETURN RECEIPT REQUESTED

### DECISION

DEEN JOE  
STAR RT BOX 128  
KEARNY, AZ 85237

: This decision affects those claims shown  
: in the block below:  
:

---

AMC348184  
RIPSEY HILL NO. 2

---

### MINING CLAIMS DECLARED FORFEITED

The mining claims listed above have been declared forfeited for failure to file the required maintenance fee payment or small miner's maintenance fee waiver (waiver).

Claimants are required to pay an annual non-refundable maintenance fee of \$100, or submit a waiver, on or before September 1 of each year. These requirements were established by 30 U.S.C. 28-f-k, as amended, and 43 Code of Federal Regulations (CFR) 3833.1-5, 1-6, and 1-7.

Our records do not show receipt of a maintenance fee payment, or waiver received on or before September 1, 2003, for the 2004 assessment year, for the claims listed above. Therefore, the claims are forfeited.

You are required to reclaim all areas disturbed by your activities on lands encompassed by your mining claim(s) and/or site(s). After you complete the reclamation, you must notify the authorized officer of the appropriate surface managing agency so that the authorized officer may conduct a final site inspection and determine whether you may be released from liability. If you fail to reclaim the land to the satisfaction of the authorized officer, the surface management agency may cite you for noncompliance under its surface management regulations.

For land administered by the Bureau of Land Management (BLM), if you fail to reclaim the land to the satisfaction of the authorized officer as required in 43 CFR Subpart 3809, BLM will issue an order of noncompliance under 43 CFR 3809.601(a). If you fail to comply with the noncompliance order, BLM may take further action under 43 CFR 3809.604. Failure to conduct reclamation is a prohibited act that may subject you to criminal penalties. See 43 CFR 3809.605(h) and 43 CFR 3809.700.

This decision may be appealed to the Interior Board of Land Appeals, Office of the Secretary, in accordance with the regulations contained in 43 CFR, Part 4 and the enclosed Form 1842-1. If an appeal is taken, your notice of appeal must be filed in this office (at the above address) within 30 days from receipt of this decision. The appellant has the burden of showing that the decision appealed from is in error.

If you wish to file a petition pursuant to regulation 43 CFR 4.21 (58 FR 4939, January 19, 1993) for a stay of the effectiveness of this decision during the time that your appeal is being reviewed by the Board, the petition for a stay must accompany your notice of appeal. A petition for a stay is required to show sufficient justification based on the standards listed below. Copies of the notice of appeal and petition for a stay **must** also be submitted to each party named in this decision and to the Interior Board of Land Appeals and to the appropriate Office of the Solicitor (see 43 CFR 4.413) at the same time the original documents are filed with this office. If you request a stay, you have the burden of proof to demonstrate that a stay should be granted.

#### Standards for Obtaining a Stay

Except as otherwise provided by law or other pertinent regulation, a petition for a stay of a decision pending appeal shall show sufficient justification based on the following standards:

- (1) The relative harm to the parties if the stay is granted or denied,
- (2) The likelihood of the appellant's success on the merits,
- (3) The likelihood of immediate and irreparable harm if the stay is not granted, and
- (4) Whether the public interest favors granting the stay.

Please include your AMC serial number(s) on all correspondence. If additional information is required, please call Tiffany Kilgore at 602-417-9357.

A handwritten signature in black ink, appearing to read "Ivy J. Garcia". The signature is fluid and cursive, with the first name "Ivy" and last name "Garcia" clearly legible.

Ivy J. Garcia  
Group Administrator,  
Lands/Minerals Adjudication and Withdrawals

Enclosure

**SENDER: COMPLETE THIS SECTION**

- Complete items 1, 2, and 3. Also complete item 4 if Restricted Delivery is desired.
- Print your name and address on the reverse so that we can return the card to you.
- Attach this card to the back of the mailpiece, or on the front if space permits.

1. Article Addressed to:

DEEN JOE, RONALD R  
 STAR RT BOX 128  
 KEARNY, AZ 85237  
 AMC348183 TK

2. Article Number

*(Transfer from service label)*

7002 0860 0005 5111 2536

PS Form 3811, August 2001

**COMPLETE THIS SECTION ON DELIVERY**

A. Signature

X


 Agent AddresseeB. Received by (*Printed Name*)

Ronald Deen

C. Date of Delivery

3/17/04

D. Is delivery address different from item 1?  Yes

If YES, enter delivery address below:

 No


3. Service Type

 Certified Mail Express Mail Registered Return Receipt for Merchandise Insured Mail C.O.D.4. Restricted Delivery? (*Extra Fee*) Yes

Domestic Return Receipt

102595-02-M-1540

UNITED STATES POSTAL SERVICE



First-Class Mail  
Postage & Fees Paid  
USPS  
Permit No. G-10

- Sender: Please print your name, address, and ZIP+4 in this box •

BUREAU OF LAND MANAGEMENT  
ARIZONA STATE OFFICE AZ 85004-2203  
222 NORTH CENTRAL AVENUE  
PHOENIX, AZ 85004-2203

PHOENIX ARIZONA  
STATE OFFICE  
ARIZONA

2004 MAR 18 A 9:30

RECEIVED  
BUREAU OF  
LAND MANAGEMENT





# United States Department of the Interior



BUREAU OF LAND MANAGEMENT  
Arizona State Office  
222 North Central Avenue  
Phoenix, AZ 85004  
www.az.blm.gov

**In Reply Refer To:**

3800 (933) TK  
AMC348183

March 12, 2004

CERTIFIED MAIL - RETURN RECEIPT REQUESTED

## DECISION

DEEN RONALD R : This decision affects those claims shown  
STAR RT BOX 128 : in the block below:  
KEARNY, AZ 85237 :

---

AMC348185  
JUAN

---

## MINING CLAIMS DECLARED FORFEITED

The mining claims listed above have been declared forfeited for failure to file the required maintenance fee payment or small miner's maintenance fee waiver (waiver).

Claimants are required to pay an annual non-refundable maintenance fee of \$100, or submit a waiver, on or before September 1 of each year. These requirements were established by 30 U.S.C. 28-f-k, as amended, and 43 Code of Federal Regulations (CFR) 3833.1-5, 1-6, and 1-7.

Our records do not show receipt of a maintenance fee payment, or waiver received on or before September 1, 2003, for the 2004 assessment year, for the claims listed above. Therefore, the claims are forfeited.

You are required to reclaim all areas disturbed by your activities on lands encompassed by your mining claim(s) and/or site(s). After you complete the reclamation, you must notify the authorized officer of the appropriate surface managing agency so that the authorized officer may conduct a final site inspection and determine whether you may be released from liability. If you fail to reclaim the land to the satisfaction of the authorized officer, the surface management agency may cite you for noncompliance under its surface management regulations.

For land administered by the Bureau of Land Management (BLM), if you fail to reclaim the land to the satisfaction of the authorized officer as required in 43 CFR Subpart 3809, BLM will issue an order of noncompliance under 43 CFR 3809.601(a). If you fail to comply with the noncompliance order, BLM may take further action under 43 CFR 3809.604. Failure to conduct reclamation is a prohibited act that may subject you to criminal penalties. See 43 CFR 3809.605(h) and 43 CFR 3809.700.

This decision may be appealed to the Interior Board of Land Appeals, Office of the Secretary, in accordance with the regulations contained in 43 CFR, Part 4 and the enclosed Form 1842-1. If an appeal is taken, your notice of appeal must be filed in this office (at the above address) within 30 days from receipt of this decision. The appellant has the burden of showing that the decision appealed from is in error.

If you wish to file a petition pursuant to regulation 43 CFR 4.21 (58 FR 4939, January 19, 1993) for a stay of the effectiveness of this decision during the time that your appeal is being reviewed by the Board, the petition for a stay must accompany your notice of appeal. A petition for a stay is required to show sufficient justification based on the standards listed below. Copies of the notice of appeal and petition for a stay **must** also be submitted to each party named in this decision and to the Interior Board of Land Appeals and to the appropriate Office of the Solicitor (see 43 CFR 4.413) at the same time the original documents are filed with this office. If you request a stay, you have the burden of proof to demonstrate that a stay should be granted.

#### Standards for Obtaining a Stay

Except as otherwise provided by law or other pertinent regulation, a petition for a stay of a decision pending appeal shall show sufficient justification based on the following standards:

- (1) The relative harm to the parties if the stay is granted or denied,
- (2) The likelihood of the appellant's success on the merits,
- (3) The likelihood of immediate and irreparable harm if the stay is not granted, and
- (4) Whether the public interest favors granting the stay.

Please include your AMC serial number(s) on all correspondence. If additional information is required, please call Tiffany Kilgore at 602-417-9357.

A handwritten signature in black ink, appearing to read "Ivy J. Garcia". The signature is fluid and cursive, with the first name "Ivy" and last name "Garcia" clearly legible.

Ivy J. Garcia  
Group Administrator,  
Lands/Minerals Adjudication and Withdrawals

Enclosure



**NOTICE!!**

**These documents have been scanned!**

**Do not place un-scanned documents beneath this notice!**

**Do not remove this notice from this file!**

GPO Jacket No. 560-102  
Print Order 61540  
Rise Business Services, LLC  
Job=AZ15 7/3/2019



Box Number= AZ15147



Claim Begin-End: AMC348183-AMC348188

**4 Annual Filings**



AZ15147-7

AMC348024-AMC348211

DEPARTMENT OF THE INTERIOR  
BUREAU OF LAND MANAGEMENT  
MINING CLAIMS

Run Date/Time: 8/16/2019

MC Maintenance Fees Paid Through the BLM Pay Portal  
(by Date Paid)

Page 115 Of 122

**CBS Receipt: 4531888**

Printed For Lead File # AMC348183

Agency Tracking ID: 1565747160

Assessment Year: 2020

Paid On: 8/14/2019

**SCANNED**

Number of BLM Serial Nr: 13

Total Amount Paid: \$2,145.00

Claim Name	BLM Serial No	Lead File No	Amount Paid
EL MEDICO 2052	AMC348183	AMC348183	\$165.00
SILVER KING 1997 #1	AMC348186	AMC348183	\$165.00
SILVER KING 1997 #2	AMC348187	AMC348183	\$165.00
SILVER KING 1997 #3	AMC348188	AMC348183	\$165.00
SILVER KING SOUTH	AMC348984	AMC348984	\$165.00
SILVER KING S W	AMC348985	AMC348984	\$165.00
SILVER KING 1997	AMC358030	AMC358030	\$165.00
SILVER KING 1997 #4	AMC358031	AMC358030	\$165.00
JUAN	AMC372553	AMC372553	\$165.00
RIPSEY HILL NO. 2	AMC372554	AMC372553	\$165.00
RIPSEY HILL NO. 7	AMC372555	AMC372553	\$165.00
BLACK EAGLE 2006	AMC404144	AMC404144	\$165.00
SILVERKING MINE 2017	AMC448728	AMC448728	\$165.00

**United States Department of the Interior**  
**Bureau of Land Management**  
 BUSINESS & SUPPORT SVCS DIV  
 ONE N CENTRAL AVE SUITE 800  
 PHOENIX, AZ 85004 -4427  
 Phone: 602-417-9200

Receipt	
No:	4531888

<b>Transaction #:</b> 4652752	
<b>Date of Transaction:</b> 08/13/2019	
<b>CUSTOMER:</b>	
RONALD DEEN 56389 E. SIMMONS WAY KEARNY, AZ 85137 US	

LINE #	QTY	DESCRIPTION	REMARKS	UNIT PRICE	TOTAL
1	1.00	LOCATABLE MINERALS / MINING CLAIMS- NOT NEW-UNADJUD, ONE AUTH NO. ONLY / MINING CLAIM MONEY RECEIVED <b>CASES: AMC348183/\$2145.00</b>		- n/a -	2145.00
<b>TOTAL:</b>					<b>\$2,145.00</b>

PAYMENT INFORMATION			
NOTE: Items will appear on credit card statement as "BLM O Mining Claim".			
1	AMOUNT:	2145.00	POSTMARKED: N/A
	TYPE:	CREDIT CARD	RECEIVED: 08/13/2019
	NAME:	RONALD DEEN 56389 E. SIMMONS WAY KEARNY AZ 85137 US	
	CARD NO:	XXXXXXXXXXXX6479	AUTH CODE: 01348P
	NAME ON CARD:	RONALD DEEN	
	SIGNATURE:	INTERNET	

REMARKS

This receipt was generated by the automated BLM Collections and Billing System and is a paper representation of a portion of the official electronic record contained therein.

348183

448727

372553

348984

360019

361425

358030

376993

361425

448728

404144

**MAINTENANCE FEE PAYMENT**

Claimant Name: DEEN / SILVER KING MINE

Address: 56389 East Simmons Way

City: Kearny State: Az Zip: 85137

Telephone: 520-363-5692

E-mail address: \_\_\_\_\_

Signature: [Signature]

Check here if this is a change of address.

RECEIVED  
BLM AZ STATE OFFICE  
2018 AUG 24 P 12:16  
PHOENIX, ARIZONA  
BLM  
Date  
Stamp

LINE NO.	AMC NUMBER	CLAIM/SITE NAME	COUNTY RECORDER DATA (If available)	TWP	RNG	SEC
1	348183	EL MEDICO 2052	Fee No. 1997-035009	1S	12E	24
2	348186	SILVER KING 1997 #1	Fee No. 1997-035010	1S	12E	24
3	348187	SILVER KING 1997 #2	Fee No. 1997-035011	1S	12E	24
4	348188	SILVER KING 1997 #3	Fee No. 1997-035012	1S	12E	24
5	348984	SILVER KING SOUTH	Fee No. 1997-043840	1S	12E	24
6	348985	SILVER KING SW	Fee No. 1997-043839	1S	12E	24
7	358030	SILVER KING 1997	Fee No. 2003-040453	1S	12E	24
8	358031	SILVER KING 1997 #4	Fee No. 2003-040452	1S	12E	24
9	361426	SILVER KING 1997 #8	Fee No. 2004-024495	1S	12E	24
10	361427	SILVER KING 1997 #9	Fee No. 2004-024496	1S	12E	24

List additional claims on Form MCF114.

Bureau of Land Management  
Arizona State Office  
www.blm.gov/az


No. of Claims: \_\_\_\_\_ x \$140 = \_\_\_\_\_  
 Check No: \_\_\_\_\_ Init. \_\_\_\_\_  
 Receipt No.: 4243711  
 For BLM Use Only

Form: MCF112  
Revised July 2009

This form is available from the Arizona Department of Mines and Mineral Resources and may be reproduced.

ENTERED  
AUG 28 2018  
BY: [Signature]

1021



**Mr. Ronald Deen**  
 56389 E Simmons Way  
 Kearny, AZ 85137-6017

**MAINTENANCE FEE PAYMENT**

Claimant Name: DEEN / Tunnel Mine  
 Address: 56389 East Simmons Way  
 City: Kearny State: AZ zip: 85137  
 Telephone: 520-363 5692  
 E-mail address: \_\_\_\_\_  
 Signature: Ronald Deen

Check here if this is a change of address.

RECEIVED  
 BLM AZ STATE OFFICE  
 2010 AUG 24 P 12: 16  
 PHOENIX, ARIZONA  
 BLM  
 Date  
 Stamp

LINE NO.	AMC NUMBER	CLAIM/SITE NAME	COUNTY RECORDER DATA (If available)	TWP	RNG	SEC
1	404144	Black Eagle 2006	2011-004-936	1S	12E	14
2						
3						
4						
5						
6						
7						
8						
9						
10						

List additional claims on Form MCF114.

Bureau of Land Management  
 Arizona State Office  
 www.blm.gov/az/

No. of Claims: \_\_\_\_\_ x \$140 = \_\_\_\_\_  
 Check No: \_\_\_\_\_ Init: 155  
 Receipt No.: \_\_\_\_\_  
 For BLM Use Only

Form: MCF117  
 Revised July 2009

This form is available from the Arizona Department of Mines and Mineral Resources and may be reproduced.



Mr. Ronald Deen  
56389 E Simmons Way  
Kearny, AZ 85137-6017

**MAINTENANCE FEE PAYMENT**

Claimant Name: DEEN / THE H.H.H. MINE  
 Address: 56389 East Simmons Way  
 City: Kearny State: AZ Zip: 85137  
 Telephone: 520-363-5692  
 E-mail address: \_\_\_\_\_  
 Signature: Donald Deen

Check here if this is a change of address.

RECEIVED  
 BLM AZ STATE OFFICE  
 PHOENIX, ARIZONA  
 2018 AUG 24 P 12: 16  
 BLM  
 Date  
 Stamp

LINE NO.	AMC NUMBER	CLAIM/SITE NAME	COUNTY RECORDER DATA (If available)	TWP	RNG	SEC
1	372553	JUAN (1982)	Fee No. 2006-090456	3S	13E	7
2	361428	GALENA No. 1 1992	Fee No. 2004-024488	3S	13E	7SW 1/4
3						
4						
5						
6						
7						
8						
9						
10						

List additional claims on Form MCF114.

Bureau of Land Management  
 Arizona State Office  
[www.blm.gov/az/](http://www.blm.gov/az/)

No. of Claims: 2 x \$140 = \$310  
 Check No: \_\_\_\_\_ Init: \_\_\_\_\_  
 Receipt No.: \_\_\_\_\_  
 For BLM Use Only

Form: MCF112  
 Revised July 2009

This form is available from the Arizona Department of Mines and Mineral Resources and may be reproduced.



Ronald Deen  
56389 E. Simmons Way  
Kearny, AZ 85137

**MAINTENANCE FEE PAYMENT** <sup>①</sup>/FLORENCE MINE

Claimant Name: DEEN <sup>②</sup>/THE VIEJO RELEGAD MINE

Address: 56389 East Simmons Way <sup>③</sup>/RIPSEY MINE

City: Kearny State: Az Zip: 85137

Telephone: 520-363-5692

E-mail address: \_\_\_\_\_

Signature: Ronald Deen

Check here if this is a change of address.

RECEIVED  
BLM AZ STATE OFFICE  
2018 AUG 24 P 12: 16  
PHOENIX, ARIZONA  
BLM  
Date  
Stamp

361424 is closed  
361425

LINE NO.	AMC NUMBER	CLAIM/SITE NAME	COUNTY RECORDER DATA (If available)	TWP	RNG	SEC
1	<del>361424</del>	RIPSEY HILL No.1 1994	04/06/04	5S	13E	12/
2	372554	RIPSEY HILL No.2 1997	06/26/06	5S	13E	12
3	376995	RIPSEY HILL No.3 1997	01/12/07	5S	13E	12
4	376996	RIPSEY HILL No.4 1997	01/12/07	5S	13E	12
5	372555	RIPSEY HILL No.7 1997	06/26/06	5S	13E	12/
6						
7						
8						
9						
10						

List additional claims on Form MCF114.

Bureau of Land Management  
Arizona State Office  
www.blm.gov/az/

No. of Claims: \_\_\_\_\_ x \$140 = \_\_\_\_\_  
 Check No: \_\_\_\_\_ Init: \_\_\_\_\_  
 Receipt No.: \_\_\_\_\_  
**For BLM Use Only**

Form: MCF117  
Revised July 2009

This form is available from the Arizona Department of Mines and Mineral Resources and may be reproduced.

D

Mr. Ronald Deen  
56389 E Simmons Way  
Kearny, AZ 85137

**MAINTENANCE FEE PAYMENT**

THE SILVER KING

Claimant Name: Ron Deen/Gary Deen/ MINING Co.

Address: 56389 East Simmons Way

City: Kearny State: AZ Zip: 85137

Telephone: 520-363-5692/cell 520-840-0753

E-mail address: \_\_\_\_\_

Signature: Ron Deen

Check here if this is a change of address.

RECEIVED  
BLM AZ STATE OFFICE  
2018 AUG 24 P 12: 16  
PHOENIX, ARIZONA

BLM  
Date  
Stamp

LINE NO.	AMC NUMBER	CLAIM/SITE NAME	COUNTY RECORDER DATA (if available)	TWP	RNG	SEC
1	448728	THE SILVER KING MINE 2017	02/05/2018 955 Page 1 Fee No. 2018-008438	15	12E	24
2						
3						
4						
5						
6						
7						
8						
9						
10						

List additional claims on Form MCF114.

Bureau of Land Management  
Arizona State Office  
[www.blm.gov/az/](http://www.blm.gov/az/)

No. of Claims\*: \_\_\_\_\_ x \$155 = \_\_\_\_\_  
 Check No: \_\_\_\_\_ Init. \_\_\_\_\_  
 Receipt No.: \_\_\_\_\_  
 For BLM Use Only

\* \$155 per lode mining claim, mill site, or tunnel site; and \$155 for each 20 acres or portion thereof for each placer mining claim.

Form: MCF112  
Revised July 2014

This form is available from the Arizona Geological Survey and may be reproduced.

5045





Mr. Ronald Deen  
 56389 E Simmons Way  
 Kearny, AZ 85137

**MAINTENANCE FEE PAYMENT**

Claimant Name: Ron Deen/Gary Deen  
 Address: 56389 East Simmons Way  
 City: Kearny State: AZ Zip: 85137  
 Telephone: 520-363-5692, Rosa Lea Mine  
 E-mail address: cell 520-846-0753  
 Signature: Ron Deen

RECEIVED  
 BLM AZ STATE OFFICE  
 PHOENIX, ARIZONA  
 2018 AUG 24 P 12:16  
 BLM  
 Date  
 Stamp

Check here if this is a change of address.

LINE NO.	AMC NUMBER	CLAIM/SITE NAME	COUNTY RECORDER DATA (If available)	TWP	RNG	SEC
1	448727	THE ROSA LEA MINE <del>1918</del> 2018	Fee Number 2018-008439	4S	14E	18
2						
3						
4						
5						
6						
7						
8						
9						
10						

List additional claims on Form MCF114.

Bureau of Land Management  
 Arizona State Office  
[www.blm.gov/az/](http://www.blm.gov/az/)

No. of Claims*:	_____	x \$155 =	_____
Check No:	_____	Init.	_____
Receipt No.:	_____		
For BLM Use Only			

\* \$155 per lode mining claim, mill site, or tunnel site; and \$155 for each 20 acres or portion thereof for each placer mining claim.

Form: MCF112  
 Revised July 2014

This form is available from the Arizona Geological Survey and may be reproduced.

UNITED STATES  
DEPARTMENT OF THE INTERIOR  
BUREAU OF LAND MANAGEMENT  
**MAINTENANCE FEE PAYMENT FORM FOR  
LODE CLAIMS, MILL SITES, AND TUNNEL SITES**

Remitter Name: JACK Sanfelice  
 Mailing Address: 6237 E. MALLORY  
 City, State, Zip: NOSON AZ 85215

Check here if this is a change of address.

**FOR COUNTY RECORDER'S USE**

No. of claims/sites 1  
 x \$155 per claim/site  
 Total due BLM \$<sup>0</sup> 155.00

- The maintenance fee may be paid by cash, check, money order, Bureau of Land Management (BLM) Declining Deposit Account, or credit card (VISA, American Express, Discover, or MasterCard). Payments must be remitted to the BLM State Office where your claim or site is recorded and received on or before September 1. If the payment is mailed, the envelope must be postmarked by a bona fide delivery service on or before September 1 and received at the proper BLM State Office within 15 calendar days after the due date. Payments may also be made by telephone using a credit card. A complete listing of BLM State Offices with their addresses and phone numbers can be found at <http://www.blm.gov>.
- The maintenance fee for the following claim(s)/site(s) applies to the assessment year \_\_\_\_\_.

CLAIM/SITE NAME	BLM SERIAL NO.
<u>Pineto Creek mystery mine</u>	<u>360019</u>

RECEIVED  
 BLM AZ STATE OFFICE  
 PHOENIX, ARIZONA  
 2018 AUG 24 P 12:11

Use a separate sheet for additional claim/site names, serial numbers, and claimant names and addresses.

**United States Department of the Interior**  
**Bureau of Land Management**  
 DIV OF LANDS, MINRLS & ENERGY  
 ONE N CENTRAL AVE  
 PHOENIX, AZ 85004 -4427  
 Phone: 602-417-9200

Receipt

No: 4243711


<b>Transaction #:</b> 4359151	
<b>Date of Transaction:</b> 08/24/2018	
CUSTOMER:	
RONALD R DEEN 56389 E SIMMONS WAY KEARNY, AZ 85137-6017 US	

LINE #	QTY	DESCRIPTION	REMARKS	UNIT PRICE	TOTAL
1	1.00	LOCATABLE MINERALS / MINING CLAIMS- NOT NEW-UNADJUD, ONE AUTH NO. ONLY / MINING CLAIM MONEY RECEIVED <b>CASES:</b> AMC348183/\$3255.00	MAINT 2019/21	- n/a -	3255.00
<b>TOTAL:</b>					<b>\$3,255.00</b>

PAYMENT INFORMATION			
NOTE: Items will appear on credit card statement as "Bureau of Land Mgmt CO".			
1	AMOUNT:	3255.00	POSTMARKED: N/A
	TYPE:	CREDIT CARD	RECEIVED: 08/24/2018
	NAME:	DEEN, RONALD R 56389 E SIMMONS WAY KEARNY AZ 85137-6017 US	
	CARD NO:	XXXXXXXXXXXX9852	AUTH CODE: 66530D
	NAME ON CARD:	RONALD DEEN	
	SIGNATURE:		

REMARKS

This receipt was generated by the automated BLM Collections and Billing System and is a paper representation of a portion of the official electronic record contained therein.

 Ronald Deen  
56389 E. Simmons Way  
Kearny, AZ 85137

361425  
348984 372553  
358030 376993  
404144  
**348183**

MAINTENANCE FEE PAYMENT <sup>①</sup>/FLORENCE MINE

Claimant Name: <sup>②</sup>DEEN / THE VIEJO RELEGAD MINE  
 Address: <sup>③</sup>RIPSEY MINE  
~~56389 East Simmons Way~~  
 City: Kearny State: Az Zip: 85137  
 Telephone: 520-363-5692  
 E-mail address: \_\_\_\_\_  
 Signature: Ronald Deen

RECEIVED  
 ARIZONA STATE OFFICE  
 PHOENIX, ARIZONA  
 2111 AUG 14 P 12:02  
 BLM Date Stamp

Check here if this is a change of address.

LINE NO.	AMC NUMBER	CLAIM/SITE NAME	COUNTY RECORDER DATA (If available)	TWP	RNG	SEC
1	361424 <sup>5</sup>	RIPSEY HILL No.1 1994	04/06/04	5S	13E	12/
2	372554	RIPSEY HILL No.2 1997	06/26/06	5S	13E	12
3	376995	RIPSEY HILL No.3 1997	01/12/07	5S	13E	12
4	376996	RIPSEY HILL No.4 1997	01/12/07	5S	13E	12
5	372555	RIPSEY HILL No.7 1997	06/26/06	5S	13E	12/
6						
7						
8						
9						
10						

List additional claims on Form MCF114.

Bureau of Land Management  
 Arizona State Office  
 www.blm.gov/az/

No. of Claims: 18 x \$140 = 2,520  
 Check No: CC Init. fill  
 Receipt No.: 3935567  
 For BLM Use Only

Form: MCF117  
 Revised July 2009

This form is available from the Arizona Department of Mines and Mineral Resources and may be reproduced.

**ENTERED**  
 AUG 15 2017  
 BY: RAM



**Mr. Ronald Deen**  
56389 E Simmons Way  
Kearny, AZ 85137-6017

**MAINTENANCE FEE PAYMENT**

Claimant Name: DEEN / Tunnel Mine  
Address: 56389 East Simmons Way  
City: Kearny State: Az zip: 85137  
Telephone: 520-363 5692  
E-mail address: \_\_\_\_\_  
Signature: Ronald Deen

Check here if this is a change of address.

RECEIVED  
BLM AT STATE OFFICE  
2011 AUG 14 P 12: 02  
PHOENIX, ARIZONA

LINE NO.	AMC NUMBER	CLAIM/SITE NAME	COUNTY RECORDER DATA (If available)	TWP	RNG	SEC
1	404144	Black Eagle 2006	2011-004936	1S	12E	14
2						
3						
4						
5						
6						
7						
8						
9						
10						

List additional claims on Form MCF114.

Bureau of Land Management  
Arizona State Office  
www.blm.gov/az

No. of Claims: \_\_\_\_\_ x \$140 = \_\_\_\_\_  
Check No: \_\_\_\_\_ Init: 155  
Receipt No.: \_\_\_\_\_  
For BLM Use Only

Form: MCF117  
Revised July 2009

This form is available from the Arizona Department of Mines and Mineral Resources and may be reproduced.



**Mr. Ronald Deen**  
56389 E Simmons Way  
Kearny, AZ 85137-6017

**MAINTENANCE FEE PAYMENT**

Claimant Name: DEEN / THE H.H.H MINE  
 Address: 56389 East Simmons Way  
 City: Kearny State: AZ Zip: 85137  
 Telephone: 520-363-5692  
 E-mail address: \_\_\_\_\_  
 Signature: Ronald Deen

Check here if this is a change of address.

RECEIVED  
 ARIZONA STATE OFFICE  
 2011 AUG 14 P 12:02  
 PHOENIX, ARIZONA  
 BLM  
 Date  
 Stamp

LINE NO.	AMC NUMBER	CLAIM/SITE NAME	COUNTY RECORDER DATA (If available)	TWP	RNG	SEC
1	372553	JUAN (1982)	Fee No. 2006-090456	3S	13E	7
2	361428	GALENA No. 1 1992	Fee No. 2004-024488	3S	13E	7SW/4
3						
4						
5						
6						
7						
8						
9						
10						

List additional claims on Form MCF114.

Bureau of Land Management  
 Arizona State Office  
[www.blm.gov/az/](http://www.blm.gov/az/)

No. of Claims: 2 x \$140 = \$310  
 Check No: \_\_\_\_\_ Init: \_\_\_\_\_  
 Receipt No.: \_\_\_\_\_  
 For BLM Use Only

Form: MCF112  
 Revised July 2009

This form is available from the Arizona Department of Mines and Mineral Resources and may be reproduced.



Mr. Ronald Deen  
 56389 E Simmons Way  
 Kearny, AZ 85137-6017

**MAINTENANCE FEE PAYMENT**

Claimant Name: DEEN / SILVER KING MINE  
 Address: 56389 East Simmons Way  
 City: Kearny State: AZ Zip: 85137  
 Telephone: 520-363-5692  
 E-mail address: \_\_\_\_\_  
 Signature: Ron Deen

Check here if this is a change of address.

RECEIVED  
 BLM AZ STATE OFFICE  
 PHOENIX, ARIZONA  
 2017 AUG 14 P 12:02  
 BLM Date Stamp

LINE NO.	AMC NUMBER	CLAIM/SITE NAME	COUNTY RECORDER DATA (If available)	TWP	RNG	SEC
1	348183	EL MEDICO 2052	Fee No. 1997-035009	1S	12E	24
2	348186	SILVER KING 1997 #1	Fee No. 1997-035010	1S	12E	24
3	348187	SILVER KING 1997 #2	Fee No. 1997-035011	1S	12E	24
4	348188	SILVER KING 1997 #3	Fee No. 1997-035012	1S	12E	24
5	348984	SILVER KING SOUTH	Fee No. 1997-043840	1S	12E	24
6	348985	SILVER KING SW	Fee No. 1997-043839	1S	12E	24
7	358030	SILVER KING 1997	Fee No. 2003-040453	1S	12E	24
8	358031	SILVER KING 1997 #4	Fee No. 2003-040452	1S	12E	24
9	361426	SILVER KING 1997 #8	Fee No. 2004-024495	1S	12E	24
10	361427	SILVER KING 1997 #9	Fee No. 2004-024496	1S	12E	24

List additional claims on Form MCF114.

Bureau of Land Management  
 Arizona State Office  
[www.blm.gov/az/](http://www.blm.gov/az/)

No. of Claims: \_\_\_\_\_ x \$140 = \_\_\_\_\_  
 Check No: \_\_\_\_\_ Init. \_\_\_\_\_  
 Receipt No.: \_\_\_\_\_  
**For BLM Use Only**

Form: MCF112  
 Revised July 2009

This form is available from the Arizona Department of Mines and Mineral Resources and may be reproduced.

**United States Department of the Interior**  
**Bureau of Land Management**  
 DIV OF LANDS, MINRLS & ENERGY  
 ONE N CENTRAL AVE  
 PHOENIX, AZ 85004 -4427  
 Phone: 602-417-9200

Receipt

No: 3935567

<b>Transaction #:</b> 4045173	
<b>Date of Transaction:</b> 08/14/2017	
<b>CUSTOMER:</b>	
RONALD R DEEN 56389 E SIMMONS WAY KEARNY, AZ 85137-6017 US	

LINE #	QTY	DESCRIPTION	REMARKS	UNIT PRICE	TOTAL
1	1.00	LOCATABLE MINERALS / MINING CLAIMS- NOT NEW-UNADJUD, ONE AUTH NO. ONLY / MINING CLAIM MONEY RECEIVED <b>CASES: AMC372554/\$2790.00</b>	MAINT 2018/18	- n/a -	2790.00
<b>TOTAL:</b>					<b>\$2,790.00</b>

PAYMENT INFORMATION			
NOTE: Items will appear on credit card statement as "Bureau of Land Mgmt CO".			
1	AMOUNT:	2790.00	POSTMARKED: N/A
	TYPE:	CREDIT CARD	RECEIVED: 08/14/2017
	NAME:	DEEN, RONALD R 56389 E SIMMONS WAY KEARNY AZ 85137-6017 US	
	CARD NO:	XXXXXXXXXXXX6479	AUTH CODE: 01442B
	NAME ON CARD:	RONALD DEEN	
	EXPIRES:	09/2018	
	SIGNATURE:		

REMARKS

This receipt was generated by the automated BLM Collections and Billing System and is a paper representation of a portion of the official electronic record contained therein.





Mr. Ronald Deen  
56389 E Simmons Way  
Kearny, AZ 85137-6017

348183  
348984  
358030  
361425  
361420  
372553  
376993

~~348183~~  
404144

**MAINTENANCE FEE PAYMENT**

Claimant Name: DEEN / SILVER KING MINE  
Address: 56389 East Simmons Way  
City: Kearny State: Az Zip: 85137  
Telephone: 520-363-5692  
E-mail address: \_\_\_\_\_  
Signature: [Signature]

RECEIVED  
BLM AZ STATE OFFICE  
2016 AUG 12 A 11:06  
PHOENIX, ARIZONA  
BLM  
Date  
Stamp

Check here if this is a change of address.

LINE NO.	AMC NUMBER	CLAIM/SITE NAME	COUNTY RECORDER DATA (If available)	TWP	RNG	SEC
1	348183	EL MEDICO 2052	Fee No. 1997-035009	1S	12E	24
2	348186	SILVER KING 1997 #1	Fee No. 1997-035010	1S	12E	24
3	348187	SILVER KING 1997 #2	Fee No. 1997-035011	1S	12E	24
4	348188	SILVER KING 1997 #3	Fee No. 1997-035012	1S	12E	24
5	348984	SILVER KING SOUTH	Fee No. 1997-043840	1S	12E	24
6	348985	SILVER KING SW	Fee No. 1997-043839	1S	12E	24
7	358030	SILVER KING 1997	Fee No. 2003-040453	1S	12E	24
8	358031	SILVER KING 1997 #4	Fee No. 2003-040452	1S	12E	24
9	361426	SILVER KING 1997 #8	Fee No. 2004-024495	1S	12E	24
10	361427	SILVER KING 1997 #9	Fee No. 2004-024496	1S	12E	24

List additional claims on Form MCF114.

Bureau of Land Management  
Arizona State Office  
[www.blm.gov/az/](http://www.blm.gov/az/)

No. of Claims: 10 x \$140 = 1550  
Check No: 2265 Init. EDG  
Receipt No.: 3628838  
For BLM Use Only

Form: MCF114  
Revised July 2009

This form is available from the Arizona Department of Mines and Mineral Resources and may be reproduced.

ENTERED  
AUG 15 2016  
BY: [Signature]



Ronald Deen  
56389 E. Simmons Way  
Kearny, AZ 85137

**MAINTENANCE FEE PAYMENT** ④/FLORENCE MINE

Claimant Name: DEEN ②/THE VEJO RELEGAD MINE  
 Address: 56389 East Simmons Way ③/RIPSEY MINE  
 City: Kearny State: Az Zip: 85137  
 Telephone: 520-363-5692  
 E-mail address: \_\_\_\_\_  
 Signature: Ronald Deen

Check here if this is a change of address.

RECEIVED  
BLM AZ STATE OFFICE  
2016 AUG 12 A 11:06  
PHOENIX, ARIZONA  
BLM  
Date  
Stamp

LINE NO.	AMC NUMBER	CLAIM/SITE NAME	COUNTY RECORDER DATA (If available)	TWP	RNG	SEC
1	361424 <sup>5</sup>	RIPSEY HILL No.1 1994	04/06/04	5S	13E	12/
2	372554	RIPSEY HILL No.2 1997	06/26/06	5S	13E	12
3	376995	RIPSEY HILL No.3 1997	01/12/07	5S	13E	12
4	376996	RIPSEY HILL No.4 1997	01/12/07	5S	13E	12
5	372555	RIPSEY HILL No.7 1997	06/26/06	5S	13E	12/
6						
7						
8						
9						
10						

List additional claims on Form MCF114.

Bureau of Land Management  
Arizona State Office  
www.blm.gov/az/

No. of Claims: 5 x ~~\$140~~ = 775  
 Check No: 2265 Init. EDJ  
 Receipt No.: 3628838  
 For BLM Use Only

Form: MCF112  
Revised July 2009

**Mr. Ronald Deen**  
 56389 E Simmons Way  
 Kearny, AZ 85137-6017

**MAINTENANCE FEE PAYMENT**

Claimant Name: DEEN / THE W.H.H. MINE  
 Address: 56389 East Simmons Way  
 City: Kearny State: AZ Zip: 85137  
 Telephone: 520-363-5692  
 E-mail address: \_\_\_\_\_  
 Signature: Ronald Deen

Check here if this is a change of address.

RECEIVED  
 AZ STATE OFFICE  
 2016 AUG 12 A 11:06  
 PHOENIX, ARIZONA  
 BLM  
 Date  
 Stamp

LINE NO.	AMC NUMBER	CLAIM/SITE NAME	COUNTY RECORDER DATA (If available)	TWP	RNG	SEC
1	372553	JUAN (1982)	Fee No. 2006-090456	3S	13E	7
2	361428	GALENA No. 11992	Fee No. 2004-024488	3S	13E	7SW/4
3						
4						
5						
6						
7						
8						
9						
10						

List additional claims on Form MCF114.

Bureau of Land Management  
 Arizona State Office  
[www.blm.gov/az/](http://www.blm.gov/az/)

No. of Claims: 2 x ~~\$140~~ = 310  
 Check No: 2265 Init. EDJ  
 Receipt No.: 3628838  
 For BLM Use Only

Form: MCF114  
 Revised July 2009

**Mr. Ronald Deen**  
 56389 E Simmons Way  
 Kearny, AZ 85137-6017

**MAINTENANCE FEE PAYMENT**

Claimant Name: DEEN / Tunnel Mine  
 Address: 56389 East Simmons Way  
 City: Kearny State: AZ zip: 85137  
 Telephone: 520-363 5692  
 E-mail address: \_\_\_\_\_  
 Signature: Ronald Deen

Check here if this is a change of address.

RECEIVED  
 BLM AZ STATE OFFICE  
 2011 AUG 12 A 11:06  
 PHOENIX, ARIZONA  
 BLM  
 Date  
 Stamp

LINE NO.	AMC NUMBER	CLAIM/SITE NAME	COUNTY RECORDER DATA (if available)	TWP	RNG	SEC
1	404144	Black Eagle 2006	2011-004936	15	12E	14
2						
3						
4						
5						
6						
7						
8						
9						
10						

List additional claims on Form MCF114.

No. of Claims: 1 x \$140 = 155  
 Check No: 2265 Init: EDG  
 Receipt No.: 3628838  
 For BLM Use Only

Bureau of Land Management  
 Arizona State Office  
 www.blm.gov/az/

Form: MCF114  
 Revised July 2009

This form is available from the Arizona Department of Mines and Mineral Resources and may be reproduced.

**United States Department of the Interior**  
**Bureau of Land Management**  
 DIV OF LANDS, MINRLS & ENERGY  
 ONE N CENTRAL AVE  
 PHOENIX, AZ 85004 -4427  
 Phone: 602-417-9200

Receipt

No: 3628838

<b>Transaction #:</b> 3732609	
<b>Date of Transaction:</b> 08/12/2016	
<b>CUSTOMER:</b>	
RONALD R DEEN 56389 E SIMMONS WAY KEARNY, AZ 85237-6017 US	

LINE #	QTY	DESCRIPTION	REMARKS	UNIT PRICE	TOTAL
1	1.00	LOCATABLE MINERALS / MINING CLAIMS- NOT NEW-UNADJUD, ONE AUTH NO. ONLY / MINING CLAIM MONEY RECEIVED CASES: AMC348183/\$2790.00	2017 MAINT (18)	- n/a -	2790.00
<b>TOTAL:</b>					<b>\$2,790.00</b>

PAYMENT INFORMATION			
1	AMOUNT:	2790.00	POSTMARKED: N/A
	TYPE:	CHECK	RECEIVED: 08/12/2016
	CHECK NO:	2265	
	NAME:	SILVER KING MINING CO DEEN, RON 56389 E SIMMONS WAY KEARNY AZ 85237-6017 US	

REMARKS

This receipt was generated by the automated BLM Collections and Billing System and is a paper representation of a portion of the official electronic record contained therein.



Mr. Ronald Deen  
56389 E Simmons Way  
Kearny, AZ 85137-6017

348183

984 348984  
358030  
361425  
404144  
372553  
376993  
360019

ASSESSMENT YEAR

MAINTENANCE FEE PAYMENT SILVER KING MINING CO.

Claimant Name: DEEN / SILVER KING MINE

Address: 56389 East Simmons Way

City: Kearny State: AZ Zip: 85137

Telephone: 520-363-5692

E-mail address:

Signature: *Ron Deen*

Check here if this is a change of address.

RECEIVED  
ARIZONA STATE OFFICE  
PHOENIX, ARIZONA  
2015 AUG 24 A 11: 27

BLM  
Date  
Stamp

LINE NO.	AMC NUMBER	CLAIM/SITE NAME	COUNTY RECORDER DATA (If available)	TWP	RNG	SEC
1	348183	EL MEDICO 2052	Fee No. 1997-035009	1S	12E	24
2	348186	SILVER KING 1997 #1	Fee No. 1997-035010	1S	12E	24
3	348187	SILVER KING 1997 #2	Fee No. 1997-035011	1S	12E	24
4	348188	SILVER KING 1997 #3	Fee No. 1997-035012	1S	12E	24
5	348984	SILVER KING SOUTH	Fee No. 1997-043840	1S	12E	24
6	348985	SILVER KING SW	Fee No. 1997-043839	1S	12E	24
7	358030	SILVER KING 1997	Fee No. 2003-040453	1S	12E	24
8	358031	SILVER KING 1997 #4	Fee No. 2003-040452	1S	12E	24
9	361426	SILVER KING 1997 #8	Fee No. 2004-024495	1S	12E	24
10	361427	SILVER KING 1997 #9	Fee No. 2004-024496	1S	12E	24

List additional claims on Form MCF114.

Bureau of Land Management  
Arizona State Office  
www.blm.gov/az

No. of Claims: 19 x \$140 = 2945.<sup>00</sup>  
 Check No: 2145 Init. <sup>155</sup> PER  
 Receipt No.: 3374688  
 For BLM Use Only

Form: MCF112  
Revised July 2009

This form is available from the Arizona Department of Mines and Mineral Resources and may be reproduced.

INTERESTED  
AUG 25 2015  
BY: IR

NOTIFIED OF INCORRECT AMC# BY MAIL.  
10/7/15 JR



Mr. Ronald Deen  
56389 E Simmons Way  
Kearny, AZ 85137-6017

20 ASSESSMENT YEAR

MAINTENANCE FEE PAYMENT SILVER KING MINING CO.

Claimant Name: DEEN / Tunnel Mine

Address: 56389 East Simmons Way

City: Kearny State: AZ Zip: 85137

Telephone: 520-363 5692

E-mail address: \_\_\_\_\_

Signature: Ronald Deen

Check here if this is a change of address.

RECEIVED  
TUM AZ STATE OFFICE  
2015 AUG 24 A 11: 27  
PHOENIX, ARIZONA  
BLM  
Date  
Stamp

LINE NO.	AMC NUMBER	CLAIM/SITE NAME	COUNTY RECORDER DATA (If available)	TWP	RNG	SEC
1	404144	Black Eagle 2006	2011-004936	1S	12E	14
2						
3						
4						
5						
6						
7						
8						
9						
10						


List additional claims on Form MCF114.

Bureau of Land Management  
Arizona State Office  
[www.blm.gov/az/](http://www.blm.gov/az/)

No. of Claims: 1 x \$140 = 155  
 Check No: \_\_\_\_\_ Init: 155  
 Receipt No.: \_\_\_\_\_  
 For BLM Use Only

Form: MCF117  
Revised July 2009

This form is available from the Arizona Department of Mines and Mineral Resources and may be reproduced.



Ronald Deen  
56389 E. Simmons Way  
Kearny, AZ 85137

ASSESSMENT YEAR

MAINTENANCE FEE PAYMENT ①/FLORENCE MINE

Claimant Name: DEEN ②/THE VIEJO RELEGAD MINE

Address: 56389 East Simmons Way ③/RIPSEY MINE

City: Kearny State: Az Zip: 85137

Telephone: 520-363-5692

E-mail address: \_\_\_\_\_

Signature: Ronald Deen

Check here if this is a change of address.

RECEIVED  
 ARIZONA STATE OFFICE  
 PHOENIX, ARIZONA  
 2005 AUG 24 A 11: 27  
 BLM  
 Date  
 Stamp

*closed*  
*wrong amc # used*

LINE NO.	AMC NUMBER	CLAIM/SITE NAME	COUNTY RECORDER DATA (If available)	TWP	RNG	SEC
1	361424 <sup>5</sup>	RIPSEY HILL No.1 1994	04/06/04	5S	13E	12/
2	372554	RIPSEY HILL No.2 1997	06/26/06	5S	13E	12
3	376995	RIPSEY HILL No.3 1997	01/12/07	5S	13E	12
4	376996	RIPSEY HILL No.4 1997	01/12/07	5S	13E	12
5	372555	RIPSEY HILL No.7 1997	06/26/06	5S	13E	12/
6						
7						
8						
9						
10						

List additional claims on Form MCF114.

Bureau of Land Management  
Arizona State Office  
[www.blm.gov/az/](http://www.blm.gov/az/)

No. of Claims: \_\_\_\_\_ x \$140 = \_\_\_\_\_  
 Check No: \_\_\_\_\_ Init. 155  
 Receipt No.: \_\_\_\_\_  
 For BLM Use Only

Form: MCF114  
Revised July 2009

This form is available from the Arizona Department of Mines and Mineral Resources and may be reproduced.





Mr Ronald Deen  
56389 E Simmons Way  
Kearny, AZ 85237-6017

ASSESSMENT YEAR

**MAINTENANCE FEE PAYMENT**

Claimant Name: DEEN / THE H. H. H. MINE

Address: 56389 East Simmons Way

City: Kearny State: AZ Zip: 85137

Telephone: 520-363-5692

E-mail address: \_\_\_\_\_

Signature: Ronald Deen

Check here if this is a change of address.

RECEIVED  
 TLM AZ STATE OFFICE  
 2015 AUG 24 A 11: 27  
 PHOENIX, ARIZONA  
 BLM  
 Date  
 Stamp

LINE NO.	AMC NUMBER	CLAIM/SITE NAME	COUNTY RECORDER DATA (if available)	TWP	RNG	SEC
1	372553	Tuach (1982)	FEE No: 2006-09058	3S	13E	7
2	361428	Galena No. 1 1992	FEE No: 2004-024488	3S	13E	7SW/4
3						
4						
5						
6						
7						
8						
9						
10						

List additional claims on Form MCF114.

Bureau of Land Management  
Arizona State Office  
[www.az.blm.gov](http://www.az.blm.gov)

No. of Claims: 2 x ~~\$125~~ = 280  
 Check No: \_\_\_\_\_ Init. 155  
 Receipt No.: \_\_\_\_\_  
 For BLM Use Only

Form: MCF112  
Revised July 2005

This form is available from the Arizona Department of Mines and Mineral Resources and may be reproduced.

04/01/09  
07/28/09

**MAINTENANCE FEE PAYMENT**

Claimant Name: JACK SANFELICE  
 Address: 6237 E. MALLORY ST  
 City: NOESA State: AZ Zip: 85215  
 Telephone: 602-5267688  
 E-mail address: AZJACK212@GMAIL.COM  
 Signature: JACK SANFELICE

RECEIVED  
 BLM AZ STATE OFFICE  
 2015 AUG 24 A 11:28  
 PHOENIX, ARIZONA  
 BLM  
 Date  
 Stamp

Check here if this is a change of address.

LINE NO.	AMC NUMBER	CLAIM/SITE NAME	COUNTY RECORDER DATA (If available)	TWP	RNG	SEC
1	360019	PINTO CREEK MYSTERY NINE		15	14E	8
2						
3						
4						
5						
6						
7						
8						
9						
10						

List additional claims on Form MCF114.

**Bureau of Land Management**  
**Arizona State Office**  
[www.blm.gov/az/](http://www.blm.gov/az/)

No. of Claims\*: 1 x \$155 = \_\_\_\_\_  
 Check No: \_\_\_\_\_ Init. \_\_\_\_\_  
 Receipt No.: 3374688  
**For BLM Use Only**

\* \$155 per lode mining claim, mill site, or tunnel site; and \$155 for each 20 acres or portion thereof for each placer mining claim.

**Form: MCF112**  
 Revised July 2014

**United States Department of the Interior**  
**Bureau of Land Management**  
 LANDS/RECREATION & PLANNING  
 ONE N CENTRAL AVE  
 PHOENIX, AZ 85004 -2203  
 Phone: 602-417-9200

Receipt

No: 3374688

<b>Transaction #:</b> 3472890	
<b>Date of Transaction:</b> 08/24/2015	
CUSTOMER:	
SILVER KING MINING COMPANY OF ARIZONA LLC 56389 E SIMMONS WAY KEARNY, AZ 85137-6017 US	

LINE #	QTY	DESCRIPTION	REMARKS	UNIT PRICE	TOTAL
1	1.00	LOCATABLE MINERALS / MINING CLAIMS-NOT NEW-UNADJUD, ONE AUTH NO. ONLY / MINING CLAIM MONEY RECEIVED CASES: AMC348183/\$2945.00	2016 MAINT/19	- n/a -	2945.00
<b>TOTAL:</b>					<b>\$2,945.00</b>

PAYMENT INFORMATION					
1	AMOUNT:	2945.00	POSTMARKED:	N/A	
	TYPE:	CHECK	RECEIVED:	08/24/2015	
	CHECK NO:	2145			
	NAME:	SILVER KING MINING COMPANY OF ARIZONA LLC 56389 E SIMMONS WAY KEARNY AZ 85137-6017 US			

REMARKS

This receipt was generated by the automated BLM Collections and Billing System and is a paper representation of a portion of the official electronic record contained therein.

**ENTERED**  
 AUG 25 2015  
 BY: IR

UNITED STATES DEPARTMENT OF INTERIOR  
BUREAU OF LAND MANAGEMENT

## CLAIM NAME/NUMBER INDEX

Case Disp Txt = ACTIVE

County: PINAL

<u>Claim Name/Number</u>	<u>Serial Number</u>	<u>Claimant(s)</u>	<u>Mer</u>	<u>Twn</u>	<u>Range</u>	<u>Sec</u>	<u>Subdiv</u>	<u>Location Date</u>	<u>Case Closed</u>
RIPSEY HILL N01 1994	AMC361425	DEEN GARY	14	0050S	0130E	012	NE,SE	04/06/2004	
			14	0050S	0140E	007	SW	04/06/2004	
		DEEN JOE	14	0050S	0130E	012	NE,SE	04/06/2004	
			14	0050S	0140E	007	SW	04/06/2004	
		DEEN RON	14	0050S	0130E	012	NE,SE	04/06/2004	
			14	0050S	0140E	007	SW	04/06/2004	
		DEEN RONALD SR	14	0050S	0130E	012	NE,SE	04/06/2004	
			14	0050S	0140E	007	SW	04/06/2004	
			14	0050S	0130E	012	SE	06/16/2006	
RIPSEY HILL NO. 2	AMC372554	DEEN GARY	14	0050S	0130E	012	SE	06/16/2006	
		DEEN JOE	14	0050S	0130E	012	SE	06/16/2006	
		DEEN RON	14	0050S	0130E	012	SE	06/16/2006	
		DEEN RONALD SR	14	0050S	0130E	012	SE	06/16/2006	
		DEEN TOM	14	0050S	0130E	012	SE	06/16/2006	
RIPSEY HILL NO. 7	AMC372555	DEEN GARY	14	0050S	0130E	012	SE	06/16/2006	
			14	0050S	0140E	007	SW	06/16/2006	
			14	0050S	0140E	018	NW	06/16/2006	
		DEEN JOE	14	0050S	0130E	012	SE	06/16/2006	
			14	0050S	0140E	007	SW	06/16/2006	
			14	0050S	0140E	018	NW	06/16/2006	
		DEEN RON	14	0050S	0130E	012	SE	06/16/2006	
			14	0050S	0140E	007	SW	06/16/2006	
			14	0050S	0140E	018	NW	06/16/2006	
		DEEN RONALD SR	14	0050S	0130E	012	SE	06/16/2006	
			14	0050S	0140E	007	SW	06/16/2006	
			14	0050S	0140E	018	NW	06/16/2006	
		DEEN TOM	14	0050S	0130E	012	SE	06/16/2006	
			14	0050S	0140E	007	SW	06/16/2006	
			14	0050S	0140E	018	NW	06/16/2006	
RIPSEY HILL NO3 1997	AMC376995	DEEN GARY	14	0050S	0130E	012	SE	12/20/2006	
		DEEN RON	14	0050S	0130E	012	SE	12/20/2006	
		DEEN RONALD SR	14	0050S	0130E	012	SE	12/20/2006	

\*DISCLOSURE\* ALL INFORMATION RECEIVED IN THIS OFFICE MAY NOT YET BE LISTED ON THIS REPORT. NAMES AND ADDRESSES ARE ENTERED AS THEY APPEAR ON THE LOCATION NOTICE OR ARE ABBREVIATED TO FIT LIMITED SPACE; THEREFORE, THEY MAY NOT APPEAR IN THE EXPECTED SEQUENCE. A BLANK LATEST ASSESSMENT YEAR IN THIS REPORT DOES NOT CONSTITUTE AN ABANDONED CLAIM.

Amc 348183  
376993 360019  
404144 348984  
358030  
361425  
372553

September  
01, 2014 ASSESSMENT YEAR, annual maintenance fee 2015  
MAINTENANCE FEE PAYMENT

Claimant Name: DEEN / Tunnel Mine  
Address: 56389 East Simmons Way  
City: Kearny State: Az zip: 85137  
Telephone: 520-363 5692  
E-mail address: \_\_\_\_\_  
Signature: Ronald Deen  
 Check here if this is a change of address.

RECEIVED  
BLM AZ STATE OFFICE  
2014 AUG 18 P 3:47  
PHOENIX, ARIZONA  
BLM  
Date  
Stamp

LINE NO.	AMC NUMBER	CLAIM/SITE NAME	COUNTY RECORDER DATA (If available)	TWP	RNG	SEC
1	404144	Black Eagle 2006	2011-004936	1S	12E	14
2						
3						
4						
5						
6						
7						
8						
9						
10						

June 30, 2014  
List additional claims on Form MCF114.

Bureau of Land Management  
Arizona State Office  
www.blm.gov/az/

No. of Claims: 1 x \$140 = 155<sup>00</sup>/<sub>100</sub>  
Check No: 2011 Init. SC  
Receipt No.: 3104884  
For BLM Use Only

Receipt to Allen Joe, Ron, Gary

This form is available from the Arizona Department of Mines and Mineral Resources and may be reproduced.

Form MCF114  
Revised July 2009  
ENTERED  
SEP 04 2014  
BY: AT



56389 E Simmons Way  
Kearny, AZ 85137-6017

September  
01, 2014 ASSESSMENT YEAR, annual maintenance fee 2015

**MAINTENANCE FEE PAYMENT / FLORENCE MINE ①**

09/07/09

Claimant Name: DEEN / THE VIEJO RELEGADO MINE ②

Address: 56389 East Simmons Way RIPSEY MINE ③

City: Kearny State: AZ Zip: 85237

Telephone: 520-363-5692

E-mail address: \_\_\_\_\_

Signature: Donald Deen

Check here if this is a change of address.

RECEIVED  
 M AZ STATE OFFICE  
 2014 AUG 18 P 3:41  
 PHOENIX, ARIZONA  
 BLM  
 Date  
 Stamp

LINE NO.	AMC NUMBER	CLAIM/SITE NAME	COUNTY RECORDER DATA (If available)	TWP	RNG	SEC
1	361425	RIPSEY HILL No.1 1994	04/06/04	5S	13E	12/
2	372554	RIPSEY HILL No.2 1997	08/26/06	5S	13E	12
3	376995	RIPSEY HILL No.3 1997	01/12/07	5S	13E	12
4	376996	RIPSEY HILL No.4 1997	01/12/07	5S	13E	12
5	372555	RIPSEY HILL No.7 1997	06/26/06	5S	13E	12/
6						
7						
8						
9						
10						

6/30  
June 30, 2014  
List additional claims on Form MCF114.

No. of Claims: 5 x \$125 = 625  
<sup>155</sup> ~~22~~ <sup>140</sup> ~~22~~ 775 cc  
 Check No: 2011 Init. JC  
 Receipt No.: 3104884  
 For BLM Use Only

Bureau of Land Management  
Arizona State Office  
[www.az.blm.gov](http://www.az.blm.gov)

*Paid by: receipt to Don Joe Deen, Gary*

Form: MCF112  
Revised July 2005

September  
01, 2014 ASSESSMENT YEAR, annual maintenance fee 2015

**MAINTENANCE FEE PAYMENT**

Claimant Name: DEEN / THE H.H.H. MINE  
 Address: 56389 East Simmons Way  
 City: Kearny State: AZ Zip: 85137  
 Telephone: 520-363-5692  
 E-mail address: \_\_\_\_\_  
 Signature: Donald Deen

Check here if this is a change of address.

RECEIVED  
 ILM AZ STATE OFFICE  
 2014 AUG 18 P 3:46  
 PHOENIX, ARIZONA  
 BLM  
 Date  
 Stamp

LINE NO.	AMC NUMBER	CLAIM/SITE NAME	COUNTY RECORDER DATA (if available)	TWP	RNG	SEC
1	372553	TUOH (1982)	FEE No: 2006-090456	3S	13E	7
2	361428	Galena No. 1 1992	FEE No: 2004-024488	3S	13E	7SW1/4
3						
4						
5						
6						
7						
8						
9						
10						

Due 30, 2014  
 List additional claims on Form MCF114.

No. of Claims: 2 x <sup>155</sup> \$125 = 280  
 Check No: 2011 Init. SC  
 Receipt No.: 3104884  
 For BLM Use Only

Bureau of Land Management  
 Arizona State Office  
[www.az.blm.gov](http://www.az.blm.gov)

*2/5c*  
 Paid by receipt to Deen, Joe Don, Gary

Form: MCF112  
 Revised July 2005

This form is available from the Arizona Department of Mines and Mineral Resources and may be reproduced.

04/01/09  
 012809

**MAINTENANCE FEE PAYMENT**

Claimant Name: (DIACARD) Jack Santella  
 Address: 6237 E. Mallory  
 City: NO SA State: AZ Zip: 85215  
 Telephone: 480-830-2727  
 E-mail address: AZJACK212@GMAIL.COM  
 Signature: [Handwritten Signature]

Check here if this is a change of address.

RECEIVED  
 BLM AZ STATE OFFICE  
 PHOENIX, ARIZONA  
 2011 AUG 18 P 3:46  
 BLM  
 Date  
 Stamp

LINE NO.	AMC NUMBER	CLAIM/SITE NAME	COUNTY RECORDER DATA (If available)	TWP	RNG	SEC
1	360019	PIN TO CREEK MYSTERY MIN		15	1NE	8
2						
3						
4						
5						
6						
7						
8						
9						
10						

List additional claims on Form MCF114.

*1/SC*  
 Bureau of Land Management  
 Arizona State Office  
 www.blm.gov/az/

No. of Claims: 1 x \$155 = 155  
 Check No: 2011 Init. SC  
 Receipt No.: 3104884  
 For BLM Use Only





56389 E Simmons Way  
Kearny, AZ 85137-6017

September 01, 2014 / ASSESSMENT YEAR, annual maintenance fee 2015

**MAINTENANCE FEE PAYMENT**

Claimant Name: DEEN/SILVER KING MINE  
 Address: 56389 East Simmons Way  
 City: Kearny State: Az Zip: 85237  
 Telephone: 520-363-5692  
 E-mail address: \_\_\_\_\_  
 Signature: [Handwritten Signature]

Check here if this is a change of address.

RECEIVED  
 IN AZ STATE OFFICE  
 2014 AUG 18 P 3:46  
 PHOENIX, ARIZONA  
 BLM  
 Date  
 Stamp

LINE NO.	AMC NUMBER	CLAIM/SITE NAME	COUNTY RECORDER DATA (if available)	TWP	RNG	SEC
1	348183	EL MEDICO 2052	FEE No: 1997-035009	1S	12E	24
2	348186	SILVER KING 1997 #1	FEE No: 1997-035010	1S	12E	24
3	348187	SILVER KING 1997 #2	FEE No: 1997-035011	1S	12E	24
4	348188	SILVER KING 1997 #3	FEE No: 1997-035012	1S	12E	24
5	348984	SILVER KING SOUTH	FEE No: 1997-043840	1S	12E	24
6	348985	SILVER KING SW	FEE No: 1997-043839	1S	12E	24
7	358030	SILVER KING 1997	FEE No: 2003-040453	1S	12E	24
8	358031	SILVER KING 1997 #4	FEE No: 2003-040452	1S	12E	24
9	361426	SILVER KING 1997 #8	FEE No: 2004-024495	1S	12E	24
10	361427	SILVER KING 1997 #9	FEE No: 2004-024496	1S	12E	24

June 30 2014

List additional claims on Form MCF114.

No. of Claims: 10 x \$<sup>133</sup>125 = 1,550.00  
 Check No: 2011 Init. SC  
 Receipt No.: 3104884  
 For BLM Use Only

Bureau of Land Management  
Arizona State Office  
www.az.blm.gov

*10/50*  
*paid by receipt to Deen, Be, Ken, Gary*

This form is available from the Arizona Department of Mines and Mineral Resources and may be reproduced.

Form: MCF112  
Revised July 2005

04/01/09  
07/28/09

**United States Department of the Interior**  
**Bureau of Land Management**  
 LANDS/RECREATION & PLANNING  
 ONE N CENTRAL AVE  
 PHOENIX, AZ 85004 -2203  
 Phone: 602-417-9200

Receipt

No: 3104884

<b>Transaction #:</b> 3196490	
<b>Date of Transaction:</b> 08/18/2014	
CUSTOMER:	
RONALD R DEEN 56389 E SIMMONS WAY KEARNY, AZ 85237-6017 US	

LINE #	QTY	DESCRIPTION	REMARKS	UNIT PRICE	TOTAL
1	1.00	LOCATABLE MINERALS / MINING CLAIMS- NEW, UNADJUD, ONE OR MORE AUTH NOS / NEW MINING CLAIMS MAINTENANCE FEE CASES: AMC404144/\$2945.00	MAINT (19) 2015	- n/a -	2945.00
<b>TOTAL:</b>					<b>\$2,945.00</b>

PAYMENT INFORMATION				
1	AMOUNT:	2945.00	POSTMARKED:	N/A
	TYPE:	CHECK	RECEIVED:	08/18/2014
	CHECK NO:	2011		
	NAME:	SILVER KING MINING CO DEEN, RONALD R 56389 E SIMMONS WAY KEARNY AZ 85237-6017 US		

REMARKS

This receipt was generated by the automated BLM Collections and Billing System and is a paper representation of a portion of the official electronic record contained therein.

**Authorized Date** 11/06/2013

**Instructions to Accounts** AZ BLM REFUND \$140 TO JACK SAN FELICE FOR A MULTIPLE  
PAYMENT OF THE 2012 MAINTENANCE FEE ON AMC348183.  
RECEIPT# 2408414. RE.

**Login ID** 4105

**Entry Date** 11/06/2013

**Total Amount** \$140.00



Mr. Ronald Deen  
56389 E Simmons Way  
Kearny, AZ 85137-6017

348183  
348984  
358030  
361425  
372553  
376993

2013 ASSESSMENT YEAR

MAINTENANCE FEE PAYMENT

Claimant Name: DEEN/SILVER KING MINE  
Address: 56389 East Simmons Way  
City: Kearny State: AZ Zip: 85237  
Telephone: 520-363-5692  
E-mail address: \_\_\_\_\_  
Signature: Ron Deen

RECEIVED  
BLM STATE OFFICE  
PHOENIX, ARIZONA  
2013 AUG 28 A ID: 18

Check here if this is a change of address.

LINE NO.	AMC NUMBER	CLAIM/SITE NAME	COUNTY RECORDER DATA (If available)	TWP	RNG	SEC
1	348183	EL MEDICO 2052	FEE No: 1997-035009	1S	12E	24
2	348186	SILVER KING 1997 #1	FEE No: 1997-035010	1S	12E	24
3	348187	SILVER KING 1997 #2	FEE No: 1997-035011	1S	12E	24
4	348188	SILVER KING 1997 #3	FEE No: 1997-035012	1S	12E	24
5	348984	SILVER KING SOUTH	FEE No: 1997-043840	1S	12E	24
6	348985	SILVER KING SW	FEE No: 1997-043839	1S	12E	24
7	358030	SILVER KING 1997	FEE No: 2003-040453	1S	12E	24
8	358031	SILVER KING 1997 #4	FEE No: 2003-040452	1S	12E	24
9	361426	SILVER KING 1997 #8	FEE No: 2004-024495	1S	12E	24
10	361427 <sup>-428</sup>	SILVER KING 1997 #9	FEE No: 2004-024496	1S	12E	24

List additional claims on Form MCF114.

Bureau of Land Management  
Arizona State Office  
[www.az.blm.gov](http://www.az.blm.gov)

No. of Claims: 10 x \$125 = 1400  
Check No: 1857 Init. NCH  
Receipt No.: 2867199  
For BLM Use Only

Form: MCF112  
Revised July 2005

This form is available from the Arizona Department of Mines and Mineral Resources and may be reproduced.

ENTERED  
SEP - 9 2013  
BY: RE

04/01/09  
07/28/09



Mr. Ronald Deen  
56389 E Simmons Way  
Kearny, AZ 85137-6017

18

2013 ASSESSMENT YEAR

**MAINTENANCE FEE PAYMENT/FLORENCE MINE**

08/07/09

Claimant Name: DEEN / THE VIEJO RELEGADO MINE

Address: 56389 East Simmons Way

City: Kearny State: AZ Zip: 85237

Telephone: 520-363-5692

E-mail address: \_\_\_\_\_

Signature: Ronald Deen

Check here if this is a change of address.

RECEIVED  
BLM AZ STATE OFFICE  
2013 AUG 28 A 10:18  
PHOENIX, ARIZONA  
BLM Date Stamp

LINE NO.	AMC NUMBER	CLAIM/SITE NAME	COUNTY RECORDER DATA (If available)	TWP	RNG	SEC
1	361425	RIPSEY HILL No.1 1994	04/06/04	5S	13E	12/
2	372554	RIPSEY HILL No.2 1997	06/26/06	5S	13E	12
3	376995	RIPSEY HILL No.3 1997	01/12/07	5S	13E	12
4	376996	RIPSEY HILL No.4 1997	01/12/07	5S	13E	12
5	372555	RIPSEY HILL No.7 1997	06/26/06	5S	13E	12/
6	372553					
7						
8						
9						
10						

List additional claims on Form MCF114.

Bureau of Land Management  
Arizona State Office  
[www.az.blm.gov](http://www.az.blm.gov)

No. of Claims: 5 x \$125 = 140  
Check No: 1851 Init. rcd  
Receipt No.: 2867199  
For BLM Use Only

Form: MCF112  
Revised July 2005



Mr Ronald Deen  
56389 E Simmons Way  
Kearny, AZ 85237-6017

2013 ASSESSMENT YEAR

**MAINTENANCE FEE PAYMENT**

Claimant Name: DEEN / THE H.H.H. MINE

Address: 56389 East Simmons Way

City: Kearny State: AZ Zip: 85137

Telephone: 520-363-5692

E-mail address: \_\_\_\_\_

Signature: Ronald Deen

Check here if this is a change of address.

RECEIVED  
 BLM AZ STATE OFFICE  
 2013 AUG 28 A 10:18  
 PHOENIX, ARIZONA  
 BLM  
 Date  
 Stamp

LINE NO.	AMC NUMBER	CLAIM/SITE NAME	COUNTY RECORDER DATA (If available)	TWP	RNG	SEC
1	372553	Tuoh (1982)	FEE No: 2006-09058	3S	13E	7
2	361428	Galena No. 1 1992	FEE No: 2004-024488	3S	13E	7SW/4
3						
4						
5						
6						
7						
8						
9						
10						

List additional claims on Form MCF114.

Bureau of Land Management  
Arizona State Office  
[www.az.blm.gov](http://www.az.blm.gov)

No. of Claims: 2 x \$125 = 280  
 Check No: 1851 Init. RD \$140  
 Receipt No.: 2867199  
 For BLM Use Only

Form: MCF112  
Revised July 2005

This form is available from the Arizona Department of Mines and Mineral Resources and may be reproduced.

04/01/09  
07/28/09



Mr. Ronald Deen  
56389 E Simmons Way  
Kearny, AZ 85137-6017

2013 ASSESSMENT YEAR

**MAINTENANCE FEE PAYMENT**

Claimant Name: DEEN / Tunnel Mine  
 Address: 56389 East Simmons Way  
 City: Kearny State: AZ Zip: 85137  
 Telephone: 520-363 5692  
 E-mail address: \_\_\_\_\_  
 Signature: Ronald Deen

Check here if this is a change of address.

RECEIVED  
 BLM AZ STATE OFFICE  
 PHOENIX, ARIZONA  
 2013 AUG 28 A 10:18  
 BLM  
 Date  
 Stamp

LINE NO.	AMC NUMBER	CLAIM/SITE NAME	COUNTY RECORDER DATA (If available)	TWP	RNG	SEC
1	404144	Black Eagle 2006	2011-004936	1S	12E	14
2						
3						
4						
5						
6						
7						
8						
9						
10						

List additional claims on Form MCF114.

Bureau of Land Management  
Arizona State Office  
www.blm.gov/az/

No. of Claims: 1 x \$140 = 140  
 Check No: 1851 Init. RDH  
 Receipt No.: 2867199  
 For BLM Use Only

Form: MCF117  
Revised July 2009

This form is available from the Arizona Department of Mines and Mineral Resources and may be reproduced.

**MAINTENANCE FEE PAYMENT**

Claimant Name: JACK SAN FELICE  
 Address: 0237 E. MULLOBY ST.  
 City: MESA State: AZ Zip: 85215  
 Telephone: 480-830-2727  
 E-mail address: AZJACK212@gmail.com  
 Signature: Jack San Felice

Check here if this is a change of address.

RECEIVED  
 BLM AZ STATE OFFICE  
 PHOENIX, ARIZONA  
 2013 AUG 28 A 10:18  
 BLM  
 Date  
 Stamp

LINE NO.	AMC NUMBER	CLAIM/SITE NAME	COUNTY RECORDER DATA (If available)	TWP	RNG	SEC
1	300019	Pinto Creek Mystery Mine				
2						
3						
4						
5						
6						
7						
8						
9						
10						

List additional claims on Form MCF114.

Bureau of Land Management  
 Arizona State Office  
 www.blm.gov/az/

No. of Claims: 1 x \$140 = 140  
 Check No: 1851 Init. MSH  
 Receipt No.: 28107199  
 For BLM Use Only

Form: MCF112  
 Revised July 2009



**United States Department of the Interior**  
**Bureau of Land Management**  
 LANDS/RECREATION & PLANNING  
 ONE N CENTRAL AVE  
 PHOENIX, AZ 85004 -2203  
 Phone: 602-417-9200

Receipt

No: 2867199

<b>Transaction #:</b> 2953138	
<b>Date of Transaction:</b> 08/28/2013	
<b>CUSTOMER:</b>	
	RONALD R DEEN 56389 E SIMMONS WAY KEARNY, AZ 85237-6017 US

LINE #	QTY	DESCRIPTION	REMARKS	UNIT PRICE	TOTAL
1	1.00	LOCATABLE MINERALS / MINING CLAIMS- NOT NEW-UNADJUD, ONE AUTH NO. ONLY / MINING CLAIM MONEY RECEIVED <b>CASES: AMC348183/\$2660.00</b>	MAINT (19) 2014	- n/a -	2660.00
<b>TOTAL:</b>					<b>\$2,660.00</b>

PAYMENT INFORMATION			
1	AMOUNT:	2660.00	POSTMARKED: N/A
	TYPE:	CHECK	RECEIVED: 08/28/2013
	CHECK NO:	1851	
	NAME:	DEEN, RONALD R 56389 E SIMMONS WAY KEARNY AZ 85237-6017 US	

REMARKS

This receipt was generated by the automated BLM Collections and Billing System and is a paper representation of a portion of the official electronic record contained therein.

Amc 348143

Amc 348984

Amc 358030

Amc 361425

Amc 372553

Amc 376993

Amc 404144

RECEIVED  
BLM AZ STATE OFFICE  
2012 AUG 14 P 1:45  
PHOENIX, ARIZONA

**MAINTENANCE FEE PAYMENT**

Claimant Name: DEEN / SILVER KING MINE

Address: 56389 East Simmons Way

City: Kearny State: Az Zip: 85137

Telephone: 520-363-5692

E-mail address: \_\_\_\_\_

Signature: Kay Allen

Check here if this is a change of address.

BLM Date Stamp

LINE NO.	AMC NUMBER	CLAIM/SITE NAME	COUNTY RECORDER DATA (If available)	TWP	RNG	SEC
1	348183	EL MEDICO 2052	Fee No. 1997-035009	1S	12E	24
2	348186	SILVER KING 1997 #1	Fee No. 1997-035010	1S	12E	24
3	348187	SILVER KING 1997 #2	Fee No. 1997-035011	1S	12E	24
4	348188	SILVER KING 1997 #3	Fee No. 1997-035012	1S	12E	24
5	348984	SILVER KING SOUTH	Fee No. 1997-043840	1S	12E	24
6	348985	SILVER KING SW	Fee No. 1997-043839	1S	12E	24
7	358030	SILVER KING 1997	Fee No. 2003-040453	1S	12E	24
8	358031	SILVER KING 1997 #4	Fee No. 2003-040452	1S	12E	24
9	361426	SILVER KING 1997 #8	Fee No. 2004-024495	1S	12E	24
10	361427	SILVER KING 1997 #9	Fee No. 2004-024496	1S	12E	24

List additional claims on Form MCF114.

Bureau of Land Management  
Arizona State Office  
www.blm.gov/az/

No. of Claims: 18 x \$140 = 2,520  
 Check No: 1658 Init. JMC  
 Receipt No.: 2630368  
 For BLM Use Only

Form: MCF112  
Revised July 2009

This form is available from the Arizona Department of Mines and Mineral Resources and may be reproduced.

ENTERED IN COMPUTER

RE 8-22-12

**MAINTENANCE FEE PAYMENT** <sup>①</sup>/FLORENCE MINE

Claimant Name: DEEN <sup>②</sup>/THE VEJO RELEGAD MINE  
<sup>③</sup>/RIPSEY MINE  
 Address: 56389 East Simmons Way  
 City: Kearny State: Az Zip: 85137  
 Telephone: 520-363-5692

E-mail address: \_\_\_\_\_

Signature: Donald Deen

Check here if this is a change of address.

RECEIVED  
 BLM AZ STATE OFFICE  
 2012 AUG 14 P 1:45  
 PHOENIX, ARIZONA  
 BLM  
 Date  
 Stamp

LINE NO.	AMC NUMBER	CLAIM/SITE NAME	COUNTY RECORDER DATA (If available)	TWP	RNG	SEC
1	<sup>425</sup> 361(425)	RIPSEY HILL No.1 1994	04/06/04	5S	13E	12/
2	372554	RIPSEY HILL No.2 1997	06/26/06	5S	13E	12
3	376995	RIPSEY HILL No.3 1997	01/12/07	5S	13E	12
4	376996	RIPSEY HILL No.4 1997	01/12/07	5S	13E	12
5	372555	RIPSEY HILL No.7 1997	06/26/06	5S	13E	12/
6						
7						
8						
9						
10						

List additional claims on Form MCF114.

**Bureau of Land Management**  
**Arizona State Office**  
[www.blm.gov/az/](http://www.blm.gov/az/)

No. of Claims: \_\_\_\_\_ x \$140 = \_\_\_\_\_  
 Check No: \_\_\_\_\_ Init. \_\_\_\_\_  
 Receipt No.: \_\_\_\_\_  
**For BLM Use Only**

**Form: MCF112**  
 Revised July 2009

**MAINTENANCE FEE PAYMENT**

Claimant Name: DEEN / Tunnel Mine  
 Address: 56389 East Simmons Way  
 City: Hearny State: Az Zip: 85137  
 Telephone: 520-363 5692  
 E-mail address: \_\_\_\_\_  
 Signature: Donald Deen

Check here if this is a change of address.

RECEIVED  
 BLM AZ STATE OFFICE  
 2012 AUG 14 P 1:45  
 PHOENIX, ARIZONA  
 BLM  
 Date  
 Stamp

LINE NO.	AMC NUMBER	CLAIM/SITE NAME	COUNTY RECORDER DATA (If available)	TWP	RNG	SEC
1	404144	Black Eagle 2006	2011-004936	1S	12E	14
2						
3						
4						
5						
6						
7						
8						
9						
10						

List additional claims on Form MCF114.

**Bureau of Land Management**  
**Arizona State Office**  
[www.blm.gov/az/](http://www.blm.gov/az/)

No. of Claims: \_\_\_\_\_ x \$140 = \_\_\_\_\_  
 Check No: \_\_\_\_\_ Init. \_\_\_\_\_  
 Receipt No.: \_\_\_\_\_  
**For BLM Use Only**

Form: MCF112  
 Revised July 2009

**MAINTENANCE FEE PAYMENT**

Claimant Name: DEEN / THE W.H.H. MINE  
 Address: 56389 East Simmons Way  
 City: Kearny State: Az Zip: 85137  
 Telephone: 520-363-5692  
 E-mail address: \_\_\_\_\_  
 Signature: Ronald Deen

Check here if this is a change of address.

RECEIVED  
 BLM AZ STATE OFFICE  
 2012 AUG 14 P 1:45  
 PHOENIX, ARIZONA  
 BLM  
 Date  
 Stamp

LINE NO.	AMC NUMBER	CLAIM/SITE NAME	COUNTY RECORDER DATA (If available)	TWP	RNG	SEC
1	372553	JUAN (1982)	Fee No. 2006-090456	3S	13E	7
2	361428	GALENA No. 11992	Fee No. 2004-024488	3S	13E	7SW/4
3						
4						
5						
6						
7						
8						
9						
10						

List additional claims on Form MCF114.

**Bureau of Land Management**  
**Arizona State Office**  
[www.blm.gov/az/](http://www.blm.gov/az/)

No. of Claims: \_\_\_\_\_ x \$140 = \_\_\_\_\_  
 Check No: \_\_\_\_\_ Init. \_\_\_\_\_  
 Receipt No.: \_\_\_\_\_  
**For BLM Use Only**

**Form: MCF112**  
 Revised July 2009

**United States Department of the Interior**  
**Bureau of Land Management**  
 LANDS/RECREATION & PLANNING  
 ONE N CENTRAL AVE  
 PHOENIX, AZ 85004 -2203  
 Phone: 602-417-9200

Receipt

No: 2630368

<b>Transaction #:</b> 2710857	
<b>Date of Transaction:</b> 08/14/2012	
<b>CUSTOMER:</b>	
SILVER KING MINING COMPANY OF ARIZONA LLC 56389 E SIMMONS WAY KEARNY, AZ 85137-6017 US	

LINE #	QTY	DESCRIPTION	REMARKS	UNIT PRICE	TOTAL
1	1.00	LOCATABLE MINERALS / MINING CLAIMS-NOT NEW-UNADJUD, ONE AUTH NO. ONLY / MINING CLAIM MONEY RECEIVED <b>CASES: AMC348183/\$2520.00</b>	MAINT 2013/18	- n/a -	2520.00
<b>TOTAL:</b>					<b>\$2,520.00</b>

PAYMENT INFORMATION			
1	AMOUNT:	2520.00	POSTMARKED: N/A
	TYPE:	CHECK	RECEIVED: 08/14/2012
	CHECK NO:	1658	
	NAME:	SILVER KING MINING COMPANY OF ARIZONA LLC 56389 E SIMMONS WAY KEARNY AZ 85137-6017 US	

REMARKS

This receipt was generated by the automated BLM Collections and Billing System and is a paper representation of a portion of the official electronic record contained therein.

AMC 361425  
 AMC 372553  
 AMC 376993  
 AMC 404144  
 AMC 360019  
 AMC 348183  
 AMC 348984

AMC 358030

**MAINTENANCE FEE PAYMENT**

Claimant Name: DEEN/SILVER KING MINE  
 Address: 56389 East Simmons Way  
 City: Kearny State: AZ Zip: 85137  
 Telephone: 520-363-5692  
 E-mail address: \_\_\_\_\_  
 Signature: [Signature]

RECEIVED  
 BLMAZ STATE OFFICE  
 2011 AUG 18 A 11:21  
 PHOENIX, ARIZONA  
 BLM  
 Date  
 Stamp

Check here if this is a change of address.

LINE NO.	AMC NUMBER	CLAIM/SITE NAME	COUNTY RECORDER DATA (If available)	TWP	RNG	SEC
✓ 1	348183	EL MEDICO 2052	Fee No. 1997-035009	1S	12E	24
✓ 2	348186	SILVER KING 1997 #1	Fee No. 1997-035010	1S	12E	24
✓ 3	348187	SILVER KING 1997 #2	Fee No. 1997-035011	1S	12E	24
✓ 4	348188	SILVER KING 1997 #3	Fee No. 1997-035012	1S	12E	24
✓ 5	348984	SILVER KING SOUTH	Fee No. 1997-043840	1S	12E	24
✓ 6	348985	SILVER KING SW	Fee No. 1997-043839	1S	12E	24
✓ 7	358030	SILVER KING 1997	Fee No. 2003-040453	1S	12E	24
✓ 8	358031	SILVER KING 1997 #4	Fee No. 2003-040452	1S	12E	24
✓ 9	361426	SILVER KING 1997 #8	Fee No. 2004-024495	1S	12E	24
✓ 10	361427	SILVER KING 1997 #9	Fee No. 2004-024496	1S	12E	24

List additional claims on Form MCF114.

No. of Claims: 10 x \$140 = 1400  
 Check No: 1358 Init. SC  
 Receipt No.: 2408414  
 For BLM Use Only

Bureau of Land Management  
 Arizona State Office  
 www.blm.gov/az/

AUG 30 2011

Form: MCF112  
 Revised July 2009

This form is available from the Arizona Department of Mines and Mineral Resources and may be reproduced.

*\$140 refund authorized for the multiple payment of maint fee for AMC 348183. Claims owned & paid 2012 maint fee by Joe Deen RE 11-6-13*

**MAINTENANCE FEE PAYMENT / FLORENCE MINE**

Claimant Name: DEEN / THE VIEJO RELEGAD MINE

Address: 56389 East Simmons Way

City: Kearny State: AZ Zip: 85137

Telephone: 520-363-5692

E-mail address: \_\_\_\_\_

Signature: *Ronald Deen*

Check here if this is a change of address.

RECEIVED  
 PLM/AZ STATE OFFICE  
 2011 AUG 18 A 11: 21  
 PHOENIX, ARIZONA  
 BLM  
 Date  
 Stamp

LINE NO.	AMC NUMBER	CLAIM/SITE NAME	COUNTY RECORDER DATA (if available)	TWP	RNG	SEC
✓ 1	<del>361433</del> 361424	RIPSEY HILL No. 1	1994 04/06/04	5S	13E	12/
✓ 2	372554	RIPSEY HILL No. 2	1997 04/26/06	5S	13E	12
✓ 3	376995	RIPSEY HILL No. 3	1997 01/12/07	5S	13E	12
✓ 4	376996	RIPSEY HILL No. 4	1997 01/12/07	5S	13E	12
✓ 5	372555	RIPSEY HILL No. 7	1997 06/26/06	5S	13E	12/
6						
7						
8						
9						
10						

List additional claims on Form MCF114.

No. of Claims: 5 x \$140 = 700  
 Check No: 1358 Init. SC  
 Receipt No.: 2408414  
 For BLM Use Only

Bureau of Land Management  
 Arizona State Office  
 www.blm.gov/az/

Form: MCF112  
 Revised July 2009

This form is available from the Arizona Department of Mines and Mineral Resources and may be reproduced.



**MAINTENANCE FEE PAYMENT**

Claimant Name: DEEN / THE H.H.A. MINE  
 Address: 56389 East Simmons Way  
 City: Kearny State: AZ Zip: 85137  
 Telephone: 520-363-5692  
 E-mail address: \_\_\_\_\_  
 Signature: [Signature]

Check here if this is a change of address.

RECEIVED  
 ARIZONA STATE OFFICE  
 PHOENIX, ARIZONA  
 2011 AUG 18 A 11:21  
 BLM  
 Date  
 Stamp

LINE NO.	AMC NUMBER	CLAIM/SITE NAME	COUNTY RECORDER DATA (If available)	TWP	RNG	SEC
✓ 1	372553	Juan (1982)	Fee No. 2006-090456	3S	13E	7
✓ 2	361428	Galena No. 1 1992	Fee No. 2004-024488	3S	13E	7SW/4
3						
4						
5						
6						
7						
8						
9						
10						

List additional claims on Form MCF114.

No. of Claims: 2 x \$140 = 280  
 Check No: 1358 Init. SC  
 Receipt No.: 2408414  
 For BLM Use Only

Bureau of Land Management  
 Arizona State Office  
 www.blm.gov/azi

Form: MCF112  
 Revised July 2009

**MAINTENANCE FEE PAYMENT**

Claimant Name: DEEN/ Tunnel MINE  
 Address: 56389 E. Simmons Way  
 City: Kearny State: AZ Zip: 85137  
 Telephone: 520-363-5692  
 E-mail address: \_\_\_\_\_  
 Signature: *Paul Deen*

RECEIVED  
 PHOENIX STATE OFFICE  
 2011 AUG 18 A 11: 21  
 PHOENIX, ARIZONA  
 BLM  
 Date  
 Stamp

Check here if this is a change of address.

LINE NO.	AMC NUMBER	CLAIM/SITE NAME	COUNTY RECORDER DATA (If available)	TWP	RNG	SEC
✓ 1	404144	Black Eagle 2006		1S	12E	14
2						
3						
4						
5						
6						
7						
8						
9						
10						

List additional claims on Form MCF114.

Bureau of Land Management  
 Arizona State Office  
 www.blm.gov/az/

No. of Claims: 1 x \$140 = 140  
 Check No: 1358 Init. Sc  
 Receipt No.: 2408414  
 For BLM Use Only

Form: MCF112  
 Revised July 2009

**MAINTENANCE FEE PAYMENT**

Claimant Name: Jack Sam Felice  
 Address: 6237 E Malloy  
 City: Mesa State: AZ Zip: 85215  
 Telephone: 480-830-2227  
 E-mail address: Az Jack@Yahoo.C  
 Signature: Jack Sam Felice

Check here if this is a change of address.

RECEIVED  
 ARIZONA STATE OFFICE  
 PHOENIX, ARIZONA  
 2011 AUG 18 A 11:20  
 BLM  
 Date  
 Stamp

LINE NO.	AMC NUMBER	CLAIM/SITE NAME	COUNTY RECORDER DATA (If available)	TWP	RNG	SEC
✓ 1	360019	Pinto Creek Mystery Mine		15	14	8
2						
3						
4						
5						
6						
7						
8						
9						
10						

List additional claims on Form MCF114.

Bureau of Land Management  
 Arizona State Office  
 www.blm.gov/az/

No. of Claims: 1 x \$140 = 140  
 Check No: 1358 Init. SC  
 Receipt No.: 2408414  
 For BLM Use Only

Form: MCF112  
 Revised July 2009

United States Department of the Interior  
 Bureau of Land Management  
 LANDS/RECREATION & PLANNING  
 ONE N CENTRAL AVE  
 PHOENIX, AZ 85004 -2203  
 Phone: 602-417-9200

Receipt

No:

2408414

<b>Transaction #:</b> 2483712	
<b>Date of Transaction:</b> 08/18/2011	
<b>CUSTOMER:</b>	
JACK SAN FELICE 6237 E MALLORY ST MESA, AZ 85215-2116 US	

LINE #	QTY	DESCRIPTION	REMARKS	UNIT PRICE	TOTAL
1	1.00	LOCATABLE MINERALS / MINING CLAIMS-NOT NEW-UNADJUD, ONE AUTH NO. ONLY / MINING CLAIM MONEY RECEIVED CASES: AMC360019/\$2660.00	MAINT (19) 2012	- n/a -	2660.00
<b>TOTAL:</b>					<b>\$2,660.00</b>

PAYMENT INFORMATION					
1	AMOUNT:	2660.00	POSTMARKED:	N/A	
	TYPE:	CHECK	RECEIVED:	08/18/2011	
	CHECK NO:	1358			
	NAME:	SAN FELICE, JACK 6237 E MALLORY ST MESA AZ 85215-2116 US			

REMARKS

This receipt was generated by the automated BLM Collections and Billing System and is a paper representation of a portion of the official electronic record contained therein.

*\$140 refund authorized for multiple payment of maint fee on AMC348183 claim owner, Joe Dean, also paid RE 11-6-13*



AMC 358030

AMC 348183

AMC 348984

AMC 361425

ASSESSMENT

**MAINTENANCE FEE PAYMENT**

Claimant Name: DEEN/SILVER KING MINE

Address: 56389 East Simmons Way ✓

City: Kearny State: Az Zip: 85237

Telephone: 520-363-5692

E-mail address: \_\_\_\_\_

Signature: Ron Deen

Check here if this is a change of address.

RECEIVED  
BLM  
Date  
Stamp  
PHOENIX, ARIZONA  
200 AUG - 3 P 3:45  
BLM AZ STATE OFFICE

LINE NO.	AMC NUMBER	CLAIM/SITE NAME	COUNTY RECORDER DATA (If available)	TWP	RNG	SEC
1	348183	EL MEDICO 2052	FEE No: 1997-035009	1S	12E	24
2	348186	SILVER KING 1997 #1	FEE No: 1997-035010	1S	12E	24
3	348187	SILVER KING 1997 #2	FEE No: 1997-035011	1S	12E	24
4	348188	SILVER KING 1997 #3	FEE No: 1997-035012	1S	12E	24
5	348984	SILVER KING SOUTH	FEE No: 1997-043840	1S	12E	24
6	348985	SILVER KING SW	FEE No: 1997-043839	1S	12E	24
7	358030	SILVER KING 1997	FEE No: 2003-040453	1S	12E	24
8	358031	SILVER KING 1997 #4	FEE No: 2003-040452	1S	12E	24
9	361426	SILVER KING 1997 #8	FEE No: 2004-024495	1S	12E	24
10	361427	SILVER KING 1997 #9	FEE No: 2004-024496	1S	12E	24

List additional claims on Form MCF114.

Bureau of Land Management  
Arizona State Office  
[www.az.blm.gov](http://www.az.blm.gov)

No. of Claims: 10 x \$125 = 1400  
 Check No: 1162 Init. [Signature]  
 Receipt No.: 2183126  
 For BLM Use Only

Form: MCF112  
Revised July 2005

This form is available from the Arizona Department of Mines and Mineral Resources and may be reproduced.

04/01/09  
07/28/09

ENTERED INTO COMPUTER AUG 1 2 2010

**United States Department of the Interior**  
**Bureau of Land Management**  
 LANDS/RECREATION & PLANNING  
 ONE N CENTRAL AVE  
 PHOENIX, AZ 85004 -2203  
 Phone:

Receipt

No: 2183126

**ENTERED INTO COMPUTER**

<b>Transaction #:</b> 2252757	
<b>Date of Transaction:</b> 08/03/2010	
<b>CUSTOMER:</b>	RONALD R DEEN 56389 E SIMMONS WAY ✓ KEARNY, AZ 85237-6017 US
AUG 12 2010	

LINE #	QTY	DESCRIPTION	REMARKS	UNIT PRICE	TOTAL
1	1.00	LOCATABLE MINERALS / MINING CLAIMS- NOT NEW-UNADJUD, ONE AUTH NO. ONLY / MINING CLAIM MONEY RECEIVED CASES: AMC348183/\$1400.00	2011 MAINT (10)	- n/a -	1400.00
<b>TOTAL:</b>					<b>\$1,400.00</b>

PAYMENT INFORMATION			
1	AMOUNT:	1400.00	POSTMARKED: N/A
	TYPE:	CHECK	RECEIVED: 08/03/2010
	CHECK NO:	1162	
	NAME:	DEEN, RONALD R 56389 E SIMMONS WAY KEARNY AZ 85237-6017 US	

REMARKS

This receipt was generated by the automated BLM Collections and Billing System and is a paper representation of a portion of the official electronic record contained therein.



Mr Ronald Deen  
56389 E Simmons Way  
Kearny, AZ 85237-6017

AMC 3614-25  
372553  
376992  
348183  
348984  
358030

2010 ASSESSMENT YEAR

MAINTENANCE FEE PAYMENT

08/16/09  
Claimant Name: DEEN / THE H.H.H. MINE

Address: 56389 East Simmons Way

City: Kearny State: AZ Zip: 85137

Telephone: 520-363-5692

E-mail address: \_\_\_\_\_

Signature: Ronald Deen

Check here if this is a change of address.

RECEIVED  
BLM AZ STATE OFFICE  
PHOENIX, ARIZONA  
2009 AUG 25 P 1:36  
BLM  
Date  
Stamp

2/50

LINE NO.	AMC NUMBER	CLAIM/SITE NAME	COUNTY RECORDER DATA (If available)	TWP	RNG	SEC
1	372553	Tuoh (1982)	FEE No: 2006-090456	3S	13E	7
2	361428	Galena No. 1 1992	FEE No: 2004-024488	3S	13E	7SW/4
3						
4						
5						
6						
7						
8						
9						
10						

List additional claims on Form MCF114.

Bureau of Land Management  
Arizona State Office  
[www.az.blm.gov](http://www.az.blm.gov)

No. of Claims: 2 x \$125 = 280  
 Check No: 1038 Init. SC  
 Receipt No.: 1986790  
 For BLM Use Only

Form: MCF112  
Revised July 2005

This form is available from the Arizona Department of Mines and Mineral Resources and may be reproduced.

04/01/09  
07/28/09





Mr Ronald Deen  
56389 E Simmons Way  
Kearny, AZ 85237-6017

2010 ASSESSMENT YEAR

MAINTENANCE FEE PAYMENT/FLORENCE MINE

Claimant Name: DEEN / THE VIEJO RELEGADO MINE  
 Address: 56389 East Simmons Way  
 City: Kearny State: AZ Zip: 85237  
 Telephone: 520-363-5692  
 E-mail address: \_\_\_\_\_  
 Signature: Ronald Deen

Check here if this is a change of address.

BLM  
Date  
Stamp

RECEIVED  
BLM STATE OFFICE  
PHOENIX, ARIZONA  
2009 AUG 25 P 1:36

5/50  
✓  
✓  
2

LINE NO.	AMC NUMBER	CLAIM/SITE NAME	COUNTY RECORDER DATA (If available)	TWP	RNG	SEC
1	361425	RIPSEY HILL No.1 1994	04/06/04	5S	13E	12/
2	372554	RIPSEY HILL No.2 1997	06/26/06	5S	13E	12
3	376995	RIPSEY HILL No.3 1997	01/12/07	5S	13E	12
4	376996	RIPSEY HILL No.4 1997	01/12/07	5S	13E	12
5	372555	RIPSEY HILL No.7 1997	06/26/06	5S	13E	12/
6						
7						
8						
9						
10						

List additional claims on Form MCF114.

Bureau of Land Management  
Arizona State Office  
[www.az.blm.gov](http://www.az.blm.gov)

No. of Claims: 5 x \$125 = \$700.00  
 Check No: 1038 Init. SC  
 Receipt No.: 1986790  
 For BLM Use Only

Form: MCF112  
Revised July 2005

This form is available from the Arizona Department of Mines and Mineral Resources and may be reproduced.

04/01/09  
07/28/09



Mr Ronald Deen  
56389 E Simmons Way  
Kearny, AZ 85237-6017

**MAINTENANCE FEE PAYMENT** 2010 assessment year

08/07/09

Claimant Name: DEEN/SILVER KING MINE

Address: 56389 East Simmons Way

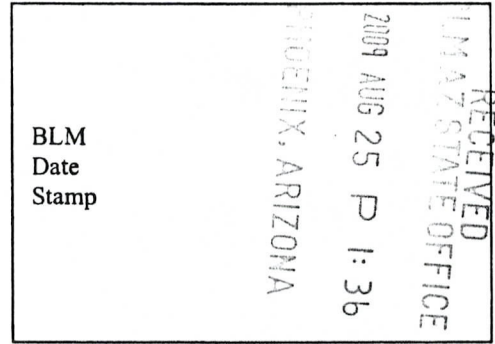
City: Kearny State: AZ Zip: 85237

Telephone: 520-363-5692

E-mail address: \_\_\_\_\_

Signature: Ron Deen

Check here if this is a change of address.



LINE NO.	AMC NUMBER	CLAIM/SITE NAME	COUNTY RECORDER DATA (If available)	TWP	RNG	SEC
1	348183	EL MEDICO 2052	FEE No: 1997-035009	1S	12E	24
2	348186	SILVER KING 1997 #1	FEE No: 1997-035010	1S	12E	24
3	348187	SILVER KING 1997 #2	FEE No: 1997-035011	1S	12E	24
4	348188	SILVER KING 1997 #3	FEE No: 1997-035012	1S	12E	24
5	348984	SILVER KING SOUTH	FEE No: 1997-043840	1S	12E	24
6	348985	SILVER KING SW	FEE No: 1997-043839	1S	12E	24
7	358030	SILVER KING 1997	FEE No: 2003-040453	1S	12E	24
8	358031	SILVER KING 1997 #4	FEE No: 2003-040452	1S	12E	24
9	361426	SILVER KING 1997 #8	FEE No: 2004-024495	1S	12E	24
10	361427	SILVER KING 1997 #9	FEE No: 2004-024496	1S	12E	24

List additional claims on Form MCF114.

Bureau of Land Management  
Arizona State Office  
[www.az.blm.gov](http://www.az.blm.gov)

No. of Claims: 10 x \$125 = \$1,400.00  
 Check No: 1038 Init. SC  
 Receipt No.: 1986790  
 For BLM Use Only

Form: MCF112  
Revised July 2005

This form is available from the Arizona Department of Mines and Mineral Resources and may be reproduced.

04/01/09  
07/28/09

**United States Department of the Interior**

**Bureau of Land Management**  
 BUSINESS & SUPPORT SVCS DIV  
 ONE N CENTRAL AVE SUITE 800  
 PHOENIX, AZ 85004 -4427  
 Phone: (602) 417-9200

Receipt

No: 1986790

<b>Transaction #:</b> 2050949	
<b>Date of Transaction:</b> 08/25/2009	
<b>CUSTOMER:</b>	RONALD R DEEN 56389 E SIMMONS WAY KEARNY, AZ 85237-6017 US

LINE #	QTY	DESCRIPTION	REMARKS	UNIT PRICE	TOTAL
1	1.00	LOCATABLE MINERALS / MINING CLAIMS-NOT NEW-UNADJUD, ONE AUTH NO. ONLY / MINING CLAIM MONEY RECEIVED CASES: AMC348183/\$2380.00	MAINT 2010 (17)	- n/a -	2380.00
<b>TOTAL:</b>					<b>\$2,380.00</b>

PAYMENT INFORMATION			
1	AMOUNT:	2380.00	POSTMARKED: N/A
	TYPE:	CHECK	RECEIVED: 08/25/2009
	CHECK NO:	1038	
	NAME:	DEEN, RONALD R 56389 E SIMMONS WAY KEARNY AZ 85237-6017 US	

REMARKS

This receipt was generated by the automated BLM Collections and Billing System and is a paper representation of a portion of the official electronic record contained therein.

**Authorized Date**04/06/2009

AZ BLM REFUND \$125 TO TCMS INVESTMENTS FOR 2007  
MULTI PAYMENT ON MINING CLAIM AMC 348183, RECEIPT #  
1530584, TS

**Instructions to Accounts**SEND TO:

TCMS INVESTMENTS INC  
145 W GLENDALE AVE  
PHOENIX, AZ 85021

**Login ID**203

**Entry Date**04/06/2009

**Total Amount**\$125.00

*Refund TCMS because we received no response  
from either payee therefore the money is  
earned for the owner & refunded to the  
non-owner. Paid in 2007 for 2008  
maint year.*

~~Refund~~ <sup>2/19</sup> 2008 maint  
to TCMS

~~Refund~~ 2009 maint  
to

---

<sup>2/19</sup> left message with R. Deen to call  
- Discuss refund - address, QCD

R. Deen earn money to 2010

Refund 2007 payment  
for 2008 to TCMS

DEPARTMENT OF THE INTERIOR  
 REAU OF LAND MANAGEMENT  
 MINING CLAIMS

Run Date/Time: 02/19/2009 09:05 AM

(LIVE) Serial Register Page

Page 1 of 1

01 05-10-1872;017STAT0091;30USC26,28,34  
 Case Type 384101: LODE CLAIM  
 Claim Name: EL MEDICO 2052  
 Commodity :  
 Case Disposition: ACTIVE

Serial Number  
 AMC348183  
 Lead File Number  
 AMC348183

Name & Address	Int Rel	% Interest
DEEN JOE HC BOX 128 KEARNY, AZ 85237	CLAIMANT	0.0000000

Mer Twp Rng Sec	Quadrant	District/Resource	County
14 0010S 0120E 024	NE NW SE	LOWER SONORAN FIELD OFFICE	PINAL

Act Date	Code	Action	Action Remarks	Receipt Number
09/01/1997	403	LOCATION DATE		
10/01/1997	395	RECORDATION NOTICE RECD		
07/31/2008	582	MAINTENANCE FEE/\$125	2009	1751454
07/27/2007	582	MAINTENANCE FEE/\$125	2008	1532297
08/30/2006	582	MAINTENANCE FEE/\$125	2007	1348024
08/12/2005	582	MAINTENANCE FEE/\$125	2006	1127311
09/01/2004	582	MAINTENANCE FEE/\$125	2005	943973
06/11/2003	482	MAINTENANCE FEE/\$100	2004	695222
07/26/2002	482	MAINTENANCE FEE/\$100	2003	348183
07/30/2001	482	MAINTENANCE FEE/\$100	2002	346482
08/28/2000	482	MAINTENANCE FEE/\$100	2001	177732
07/30/1999	482	MAINTENANCE FEE/\$100	2000	
04/01/1998	482	MAINTENANCE FEE/\$100	1999	
10/01/1997	482	MAINTENANCE FEE/\$100	1998	
08/28/2008	392	MONIES RECEIVED	\$125.00;1	1773944
07/25/2007	392	MONIES RECEIVED	\$125.00;4	1530584
12/09/1997	669	LAND STATUS CHECKED		
10/01/1997	501	ACCT ADV IN LEAD FILE	AMC348183;	

Line Nr Remarks

*Refund*

Silver King Mining Co. of Arizona LLC

Ronald Deen / Presiding Officer

01/22/09

56389 East Simmons Way

Kearny, Arizona 85237

United States Department of the Interior  
BUREAU OF LAND MANAGEMENT  
Arizona State Office  
One North Central Avenue, Suite 800  
Phoenix, Arizona 85004-4427

In Reply Refer to:  
3800(AZ-933)TS

AMC 348183

Mr. Alvin L Burch:

In regard to maintenance fee payments for  
AMC 348183/EI Medico 2052 mining claim.

If the fee payment from TCMS Investment, Inc.  
was not returned and the 2009 maintenance fee is  
in fact paid, then Silver King Mining will accept this  
gift and request that 2010 maintenance fee that is  
due on or before September 01, 2009, be paid and  
that Silver King Mining receive a receipt for 2010  
maintenance fee paid for AMC 348183/EI Medico 2052.

Sincerely


Ronald Deen

Silver King Mining

The Silver King Mining Co. of Az. LLC  
Ronald Deen / Presiding Officer  
56389 East Simmons Way  
Kearny, Az. 85237

PHOENIX AZ 850

2009 JAN 28 10:00 AM '09

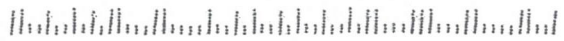


RECEIVED  
BLM AZ STATE OFFICE  
2009 JAN 28 P 2:38  
PHOENIX, ARIZONA

United States Department of the Interior  
BUREAU OF LAND MANAGEMENT  
Arizona State Office  
One North Central Avenue, Suite 800  
Phoenix, Arizona 85004-4427

Atten.: Mr Alvin L Burch  
In Reply Refer To: 3800 (AZ 933) TS / AMC 348183

85004-4427



Donald Deen  
 56389 East Simmons Way  
 Kearny, AZ 85237  
 07/28/08

AMC 348183

348984  
 358030  
 361425  
 372553  
 376993

**MAINTENANCE FEE PAYMENT**

BUREAU OF LAND MANAGEMENT  
 222 N CENTRAL AVENUE  
 PHOENIX, AZ 85004  
 602-417-9200  
 www.az.blm.gov

Mining Claim Maintenance Fee Payment of \$125 per claim/site is due on or before September 1, 2008, in lieu of assessment work for the upcoming assessment year beginning September 1 of the year noted above.

BLM DATE STAMP  
 2008 JUL 31 A 7:15  
 PHOENIX, ARIZONA  
 BUREAU OF LAND MANAGEMENT  
 PHOENIX, ARIZONA

Line No.	AMC NUMBER	CLAIM/SITE NAME
1	348183	EL MEDICO 2052
2	348186	SILVER KING 1997 #1
3	348187	SILVER KING 1997 #2
4	348188	SILVER KING 1997 #3
5	348984	SILVER KING SOUTH
6	348985	SILVER KING SW
7	358030	SILVER KING 1997
8	358031	SILVER KING 1997 #4
9	361426	SILVER KING 1997 #8
10	361427	SILVER KING 1997 #9

List additional claims on the reverse side of this form.

Check here if this is a change of address.

CLAIMANT NAME: THE SILVER KING MINE/Deen  
 ADDRESS: 56389 East Simmons Way  
 CITY: Kearny STATE: AZ ZIP: 85237  
 PHONE: 520-363-5692  
 SIGNATURE: Donald Deen

No of Claims: 19 x \$125 = 2375  
 Payment Type: check Init: SPM  
 Receipt No: 1751454 Phone Submission \_\_\_\_\_  
 Date Entered into Computer: AUG 07 2008  
 Initials: pb Verified: yes (pb)  
**ENTERED INTO COMPUTER**  
 FOR BLM USE ONLY

Claimant or agent must sign to record with the County.

call 520-904-1971



Line No.	AMC NUMBER	CLAIM/SITE NAME
11		
12		
13		
14		
15		

PHOENIX, ARIZONA  
 200 JUN 31 A 7 15  
 04 1 12 2006 09 11 11

The names and current addresses of all owners should be identified on all instruments to be recorded or filed.

Name: \_\_\_\_\_ Address: \_\_\_\_\_  
 City: \_\_\_\_\_ State: \_\_\_\_\_ Zip: \_\_\_\_\_  Change of address

Name: \_\_\_\_\_ Address: \_\_\_\_\_  
 City: \_\_\_\_\_ State: \_\_\_\_\_ Zip: \_\_\_\_\_  Change of address

Name: \_\_\_\_\_ Address: \_\_\_\_\_  
 City: \_\_\_\_\_ State: \_\_\_\_\_ Zip: \_\_\_\_\_  Change of address

Name: \_\_\_\_\_ Address: \_\_\_\_\_  
 City: \_\_\_\_\_ State: \_\_\_\_\_ Zip: \_\_\_\_\_  Change of address

Name: \_\_\_\_\_ Address: \_\_\_\_\_  
 City: \_\_\_\_\_ State: \_\_\_\_\_ Zip: \_\_\_\_\_  Change of address

Name: \_\_\_\_\_ Address: \_\_\_\_\_  
 City: \_\_\_\_\_ State: \_\_\_\_\_ Zip: \_\_\_\_\_  Change of address

Name: \_\_\_\_\_ Address: \_\_\_\_\_  
 City: \_\_\_\_\_ State: \_\_\_\_\_ Zip: \_\_\_\_\_  Change of address

Name: \_\_\_\_\_ Address: \_\_\_\_\_  
 City: \_\_\_\_\_ State: \_\_\_\_\_ Zip: \_\_\_\_\_  Change of address

**PRIVACY ACT STATEMENT** – This information is being collected pursuant to 30 U.S.C. 28, 43 CFR 3833.2, and ARS 27-208 in compliance with the laws of the USDI, Bureau of Land Management, and the State of Arizona. The purpose of this collection is to facilitate processing of claims or applications. This form is covered by Privacy Act Notice #INTERIOR/LLM -32 and is subject to the routine uses stated in that notice. Privacy Act Notice #INTERIOR/LLM-32 is available at the BLM Arizona State Office. This form may be locally reproduced.

Ronald Deen  
 56389 East Simmons Way  
 Kearny, Az. 85237  
 07/28/08

**MAINTENANCE FEE PAYMENT**

BUREAU OF LAND MANAGEMENT  
 222 N CENTRAL AVENUE  
 PHOENIX, AZ 85004  
 602-417-9200  
 www.az.blm.gov

Mining Claim Maintenance Fee Payment of \$125 per claim/site is due on or before September 1, 2008, in lieu of assessment work for the upcoming assessment year beginning September 1 of the year noted above.

BLM DATE STAMP  
 PHOENIX, ARIZONA  
 2008 JUL 31 A 7:15  
 BUREAU OF LAND MANAGEMENT

Line No.	AMC NUMBER	CLAIM/SITE NAME
1	37255.3	Juan (1982)
2	381428	Galena No 1 1992
3		
4		
5		
6		
7		
8		
9		
10		

List additional claims on the reverse side of this form.

Check here if this is a change of address.

CLAIMANT NAME: THE H.H.H. MINE / Deen  
 ADDRESS: 56389 East Simmons Way  
 CITY: Kearny STATE: AZ ZIP: 85237  
 PHONE: 520-363-5692  
 SIGNATURE: Ronald Deen

(2)

No of Claims: _____	x \$125 = _____
Payment Type: _____	Init: _____
Receipt No: _____	Phone Submission _____
Date Entered Into Computer <u>AUG 07 2008</u>	
Initials: <u>RB</u>	Verified: <u>RB</u>

**FOR BLM USE ONLY**

Claimant or agent must sign to record with the County.

Line No.	AMC NUMBER	CLAIM/SITE NAME
11		
12		
13		
14		
15		

PHOENIX, ARIZONA  
 JUN 31 A 7 15  
 2009

The names and current addresses of all owners should be identified on all instruments to be recorded or filed.

Name: \_\_\_\_\_ Address: \_\_\_\_\_  
 City: \_\_\_\_\_ State: \_\_\_\_\_ Zip: \_\_\_\_\_  *Change of address*

Name: \_\_\_\_\_ Address: \_\_\_\_\_  
 City: \_\_\_\_\_ State: \_\_\_\_\_ Zip: \_\_\_\_\_  *Change of address*

Name: \_\_\_\_\_ Address: \_\_\_\_\_  
 City: \_\_\_\_\_ State: \_\_\_\_\_ Zip: \_\_\_\_\_  *Change of address*

Name: \_\_\_\_\_ Address: \_\_\_\_\_  
 City: \_\_\_\_\_ State: \_\_\_\_\_ Zip: \_\_\_\_\_  *Change of address*

Name: \_\_\_\_\_ Address: \_\_\_\_\_  
 City: \_\_\_\_\_ State: \_\_\_\_\_ Zip: \_\_\_\_\_  *Change of address*

Name: \_\_\_\_\_ Address: \_\_\_\_\_  
 City: \_\_\_\_\_ State: \_\_\_\_\_ Zip: \_\_\_\_\_  *Change of address*

Name: \_\_\_\_\_ Address: \_\_\_\_\_  
 City: \_\_\_\_\_ State: \_\_\_\_\_ Zip: \_\_\_\_\_  *Change of address*

Name: \_\_\_\_\_ Address: \_\_\_\_\_  
 City: \_\_\_\_\_ State: \_\_\_\_\_ Zip: \_\_\_\_\_  *Change of address*


**PRIVACY ACT STATEMENT** – This information is being collected pursuant to 30 U.S.C. 28, 43 CFR 3833.2, and ARS 27-208 in compliance with the laws of the USDI, Bureau of Land Management, and the State of Arizona. The purpose of this collection is to facilitate processing of claims or applications. This form is covered by Privacy Act Notice #INTERIOR/LLM-32 and is subject to the routine uses stated in that notice. Privacy Act Notice #INTERIOR/LLM-32 is available at the BLM Arizona State Office. This form may be locally reproduced.

HONDA DEEN  
 56389 East Simmons Way  
 Kearny, AZ 85237  
 07/28/08

**MAINTENANCE FEE PAYMENT**

BUREAU OF LAND MANAGEMENT  
 222 N CENTRAL AVENUE  
 PHOENIX, AZ 85004  
 602-417-9200  
 www.az.blm.gov

Mining Claim Maintenance Fee Payment of \$125 per claim/site is due on or before September 1, 2008, in lieu of assessment work for the upcoming assessment year beginning September 1 of the year noted above.



Line No.	AMC NUMBER	CLAIM/SITE NAME
1	376993	Black Eagle 2006 Lode
2	376994	Crescent 2006 Lode
3		
4		
5		
6		
7		
8		
9		
10		

List additional claims on the reverse side of this form.

Check here if this is a change of address.

CLAIMANT NAME: THE VEIN MINE / Deen  
 ADDRESS: 56389 East Simmons Way  
 CITY: Kearny STATE: Az ZIP: 85237  
 PHONE: 520-363-5692  
 SIGNATURE: [Signature]

(2)

No of Claims: \_\_\_\_\_ x \$125 = \_\_\_\_\_  
 Payment Type: \_\_\_\_\_ Init: \_\_\_\_\_  
 Receipt No: \_\_\_\_\_ Phone Submission \_\_\_\_\_  
 Date Entered Into Computer AUG 07 2008  
 Initials: pb Verified: pb

**FOR BLM USE ONLY**

Claimant or agent must sign to record with the County.

Line No.	AMC NUMBER	CLAIM/SITE NAME
11		
12		
13		
14		
15		

PHOENIX, ARIZONA  
 JUN 31 A 1  
 2006

The names and current addresses of all owners should be identified on all instruments to be recorded or filed.

Name: \_\_\_\_\_ Address: \_\_\_\_\_  
 City: \_\_\_\_\_ State: \_\_\_\_\_ Zip: \_\_\_\_\_  *Change of address*

Name: \_\_\_\_\_ Address: \_\_\_\_\_  
 City: \_\_\_\_\_ State: \_\_\_\_\_ Zip: \_\_\_\_\_  *Change of address*

Name: \_\_\_\_\_ Address: \_\_\_\_\_  
 City: \_\_\_\_\_ State: \_\_\_\_\_ Zip: \_\_\_\_\_  *Change of address*

Name: \_\_\_\_\_ Address: \_\_\_\_\_  
 City: \_\_\_\_\_ State: \_\_\_\_\_ Zip: \_\_\_\_\_  *Change of address*

Name: \_\_\_\_\_ Address: \_\_\_\_\_  
 City: \_\_\_\_\_ State: \_\_\_\_\_ Zip: \_\_\_\_\_  *Change of address*

Name: \_\_\_\_\_ Address: \_\_\_\_\_  
 City: \_\_\_\_\_ State: \_\_\_\_\_ Zip: \_\_\_\_\_  *Change of address*

Name: \_\_\_\_\_ Address: \_\_\_\_\_  
 City: \_\_\_\_\_ State: \_\_\_\_\_ Zip: \_\_\_\_\_  *Change of address*

Name: \_\_\_\_\_ Address: \_\_\_\_\_  
 City: \_\_\_\_\_ State: \_\_\_\_\_ Zip: \_\_\_\_\_  *Change of address*


**PRIVACY ACT STATEMENT** - This information is being collected pursuant to 30 U.S.C. 28, 43 CFR 3833.2, and ARS 27-208 in compliance with the laws of the USDI, Bureau of Land Management, and the State of Arizona. The purpose of this collection is to facilitate processing of claims or applications. This form is covered by Privacy Act Notice #INTERIOR/LLM-32 and is subject to the routine uses stated in that notice. Privacy Act Notice #INTERIOR/LLM-32 is available at the BLM Arizona State Office. This form may be locally reproduced.

Ronald Deen  
 56389 East Simmons Way  
 Kearny, AZ 85237  
 07/28/08

**MAINTENANCE FEE PAYMENT**

BUREAU OF LAND MANAGEMENT  
 222 N CENTRAL AVENUE  
 PHOENIX, AZ 85004  
 602-417-9200  
 www.az.blm.gov

Mining Claim Maintenance Fee Payment of \$125 per claim/site is due on or before September 1, 2008, in lieu of assessment work for the upcoming assessment year beginning September 1 of the year noted above.



AMC NUMBER	CLAIM/SITE NAME	COUNTY RECORDER	SEC	TWP	RNG
361425	RIPSEY HILL No. 1 1994	DATA 04/06/04	12/	5S	13E
372554	RIPSEY HILL No. 2 1997	06/26/06	12	5S	13E
372555	RIPSEY HILL No. 7 1997	06/26/06	12/	5S	13E
376995	RIPSEY HILL No. 3 1997	01/12/07	12	5	13E
376996	RIPSEY HILL No. 4 1997	01/12/07	12	5	13E
<b>ENTERED INTO COMPUTER</b>					
AUG 07 2008 RB					

List additional claims on the reverse side of this form.

Check here if this is a change of address.

CLAIMANT NAME: THE WEJO RELEGADO MINE / Deen  
 ADDRESS: 56389 East Simmons Way  
 CITY: Kearny STATE: AZ ZIP: 85237  
 PHONE: 520-363-5692  
 SIGNATURE: Ronald Deen

Claimant or agent must sign to record with the County.

(5)

No of Claims: \_\_\_\_\_ x \$125 = \_\_\_\_\_  
 Check No: \_\_\_\_\_ Init: \_\_\_\_\_  
 Receipt No: \_\_\_\_\_  
**FOR BLM USE ONLY**

AMC NUMBER	CLAIM/SITE NAME	COUNTY RECORDER DATA	SEC	TWP	RNG

43 CFR 3833.0-5(e) (August 30, 1994) requires that the names and current addresses of all owners shall be identified on all instruments to be recorded or filed.

Name: \_\_\_\_\_ Address: \_\_\_\_\_

City: \_\_\_\_\_ State: \_\_\_\_\_ Zip: \_\_\_\_\_  Change of address

Name: \_\_\_\_\_ Address: \_\_\_\_\_

City: \_\_\_\_\_ State: \_\_\_\_\_ Zip: \_\_\_\_\_  Change of address

Name: \_\_\_\_\_ Address: \_\_\_\_\_

City: \_\_\_\_\_ State: \_\_\_\_\_ Zip: \_\_\_\_\_  Change of address

Name: \_\_\_\_\_ Address: \_\_\_\_\_

City: \_\_\_\_\_ State: \_\_\_\_\_ Zip: \_\_\_\_\_  Change of address

Name: \_\_\_\_\_ Address: \_\_\_\_\_

City: \_\_\_\_\_ State: \_\_\_\_\_ Zip: \_\_\_\_\_  Change of address

**PRIVACY ACT STATEMENT** – This information is being collected pursuant to 30 U.S.C. 28, 43 CFR 3833.2, and ARS 27-208 in compliance with the laws of the USDI, Bureau of Land Management, and the State of Arizona. The purpose of this collection is to facilitate processing of claims or applications. This form is covered by Privacy Act Notice #INTERIOR/LLM -32 and is subject to the routine uses stated in that notice. Privacy Act Notice #INTERIOR/LLM-32 is available at the BLM Arizona State Office. This form may be locally reproduced.

United States Department of the Interior  
 Bureau of Land Management  
 BUSINESS & SUPPORT SVCS DIV  
 ONE N CENTRAL AVE SUITE 800  
 PHOENIX, AZ 85004 -4427  
 Phone: (602) 417-9200

Receipt

No:

1751454

Transaction #: 1808722		<b>ENTERED INTO COMPUTER</b>
Date of Transaction: 07/31/2008		
CUSTOMER:	RONALD R DEEN 56389 E SIMMONS WAY KEARNY, AZ 85287	AUG 07 2008 PB & VERIFIED

LINE #	QTY	DESCRIPTION	REMARKS	UNIT PRICE	TOTAL
1	1.00	LOCATABLE MINERALS / MINING CLAIMS-NOT NEW-UNADJUD, ONE AUTH NO. ONLY / MINING CLAIM MONEY RECEIVED (455) CASES: AMC348183/\$2375.00	MAINT 2009	- n/a -	2375.00
<b>TOTAL:</b>					<b>\$2,375.00</b>

PAYMENT INFORMATION					
1	AMOUNT:	\$2,375.00	POSTMARKED:	7/29/08 0:00	
	TYPE:	CHECK	RECEIVED:	07/31/2008	
	CHECK NO:	1297			
	NAME:	SILVER KING MINING COMPANY OF ARIZONA LLC 56389 E SIMMONS WAY KEARNY AZ 85287			

REMARKS

This receipt was generated by the automated BLM Collections and Billing System and is a paper representation of a portion of the official electronic record contained therein.

Lead

348183	-	[348183]
348186 - 188	-	"
348984 - 985	-	[348984]
358030 - 031	-	[358030]
361426 - 428	-	[361425]
372553 - 555	-	[372553]
361425	-	361425
376993 - 996	-	[376993]



AMC 361425  
 AMC 372553  
 AMC 376993  
 AMC 348183  
 AMC 348984  
 AMC 358030  
 AMC 372553  
 AMC 361425  
 AMC 376993

**MAINTENANCE FEE PAYMENT**

Claimant Name: Deen  
 Address: 56389 East Simmons Way  
 City: Kearny State: AZ Zip: 85237  
 Telephone: 520-363-5692  
 E-mail address: \_\_\_\_\_  
 Signature: [Signature] for Deen

RECEIVED  
 BLM, AZ STATE OFFICE  
 2007 AUG 29 P 2: 29  
 PHOENIX, ARIZONA  
 BLM Date Stamp

Check here if this is a change of address.

LINE NO.	AMC NUMBER	CLAIM/SITE NAME	COUNTY RECORDER DATA (If available)	TWP	RNG	SEC
1	361425	RIPSEY HILL No. 1, 1994	04/06/04	5S	13	12/7
2	372554	RIPSEY HILL No. 2, 1997	06/26/06	5S	13	12
3	376995	RIPSEY HILL No. 3, 1997	01/12/07	5S	13	12
4	376996	RIPSEY HILL No. 4, 1997	01/12/07	5S	13	12
5	372555	RIPSEY HILL No. 7, 1997	06/26/06	5S	13	12, 7, 18
6						
7						
8						
9						
10						

List additional claims on Form MCF114.

Bureau of Land Management  
 Arizona State Office  
[www.az.blm.gov](http://www.az.blm.gov)

No. of Claims: 5 x \$125 = 625.00  
 Check No: 1156 Init. SC  
 Receipt No.: 1556788  
 For BLM Use Only

Form: MCF112  
 Revised July 2005

This form is available from the Arizona Department of Mines and Mineral Resources and may be reproduced.

AS 8/21/07

5/SC

**MAINTENANCE FEE PAYMENT**

Claimant Name: Deen  
 Address: 56389 East Simmons Way  
 City: Kearny State: AZ Zip: 85237  
 Telephone: 520-363-5692  
 E-mail address: \_\_\_\_\_  
 Signature: Ronald Deen

Check here if this is a change of address.

RECEIVED  
 BLM, AZ STATE OFFICE  
 2007 AUG 29 P 2: 29  
 PHOENIX, ARIZONA  
 BLM  
 Date  
 Stamp

LINE NO.	AMC NUMBER	CLAIM/SITE NAME	COUNTY RECORDER DATA (If available)	TWP	RNG	SEC
1			10/06/97			
2	348186	SILVER KING 1997 #1	10/06/97	1S	12E	24
3	348187	SILVER KING 1997 #2	10/06/97	1S	12E	24
4	348188	SILVER KING 1997 #3	10/06/97	1S	12E	24
5	348984	SILVER KING SOUTH	12/22/97	1S	12E	24
6	348985	SILVER KING SW	12/22/97	1S	12E	24
7	358030	SILVER KING 1997	06/18/03	1S	12E	24
8	358031	SILVER KING 1997 #2	06/18/03	1S	12E	24
9	361426	SILVER KING 1997 #8	04/06/04	1S	12E	24
10	361427	SILVER KING 1997 #9	04/06/04	1S	12E	24

List additional claims on Form MCF114.

Bureau of Land Management  
 Arizona State Office  
[www.az.blm.gov](http://www.az.blm.gov)

No. of Claims: 9 x \$125 = 1,125.00  
 Check No: 1156 Init. SC  
 Receipt No.: 1556788  
 For BLM Use Only

Form: MCF112  
 Revised July 2005

This form is available from the Arizona Department of Mines and Mineral Resources and may be reproduced.

7/50

**MAINTENANCE FEE PAYMENT**

Claimant Name: Deen  
 Address: 56389 East Simmons Way  
 City: Kearny State: AZ zip: 85237  
 Telephone: 520-363-5692  
 E-mail address: \_\_\_\_\_  
 Signature: [Signature] For Deen

Check here if this is a change of address.

RECEIVED  
 BLM ARIZONA STATE OFFICE  
 2001 AUG 29 P 2: 29  
 PHOENIX, ARIZONA  
 BLM  
 Date  
 Stamp

LINE NO.	AMC NUMBER	CLAIM/SITE NAME	COUNTY RECORDER DATA (if available)	TWP	RNG	SEC
1	372553	Juan (1982)	06/26/06	35	13	7
2	361428	Galena 1992	04/06/04	38	13	7
3						
4						
5						
6						
7						
8						
9						
10						

List additional claims on Form MCF114.

Bureau of Land Management  
 Arizona State Office  
[www.az.blm.gov](http://www.az.blm.gov)

No. of Claims: 2 x \$125 = 250.00  
 Check No: 1156 Init. SC  
 Receipt No.: 1556788  
 For BLM Use Only

Form: MCF112  
 Revised July 2005

This form is available from the Arizona Department of Mines and Mineral Resources and may be reproduced.

2/SC

**MAINTENANCE FEE PAYMENT**

Claimant Name: Deen  
 Address: 56389 East Simmons Way  
 City: Kearny State: AZ Zip: 85237  
 Telephone: 520-363-5692  
 E-mail address: \_\_\_\_\_  
 Signature: [Handwritten Signature]

Check here if this is a change of address.

BLM Date Stamp  
 RECEIVED  
 B.L.M. AZ STATE OFFICE  
 PHOENIX, ARIZONA  
 2007 AUG 29 P 2:00

LINE NO.	AMC NUMBER	CLAIM/SITE NAME	COUNTY RECORDER DATA (If available)	TWP	RNG	SEC
1	376993	Black Eagle 2006 Lode	10/04/06 1433 01/12/07 1551	14N	12E	14E
2	376994	Crescent 2006 Lode	10/04/06 1433 01/12/07 1551	14N	12E	12E
3						
4						
5						
6						
7						
8						
9						
10						

List additional claims on Form MCF114.

Bureau of Land Management  
 Arizona State Office  
[www.az.blm.gov](http://www.az.blm.gov)

No. of Claims: 2 x \$125 = 250.00  
 Check No: 1156 Init. SC  
 Receipt No.: 1556788  
 For BLM Use Only

Form: MCF112  
 Revised July 2005

This form is available from the Arizona Department of Mines and Mineral Resources and may be reproduced.

2/SC

**United States Department of the Interior**

Bureau of Land Management  
 BUSINESS & SUPPORT SVCS DIV  
 ONE N CENTRAL AVE SUITE 800  
 PHOENIX, AZ 85004 -4427  
 Phone: (602) 417-9200

Receipt

No:

1556788

<b>Transaction #:</b> 1608409	
<b>Date of Transaction:</b> 08/29/2007	
<b>CUSTOMER:</b>	RONALD DEEN 56389 E SIMMONS WAY KEARNY, AZ 85237

LINE #	QTY	DESCRIPTION	REMARKS	UNIT PRICE	TOTAL
1	1.00	LOCATABLE MINERALS / MINING CLAIMS-NOT NEW-UNADJUD, ONE AUTH NO. ONLY / MINING CLAIM MONEY RECEIVED (455) CASES: AMC376993/\$2250.00	MAINT 2008 (18)	- n/a -	2250.00
<b>TOTAL:</b>					<b>\$2,250.00</b>

PAYMENT INFORMATION			
1	AMOUNT:	\$2,250.00	POSTMARKED: N/A
	TYPE:	CHECK	RECEIVED: 08/29/2007
	CHECK NO:	1156	
	NAME:	DEEN, RONALD 56389 E SIMMONS WAY KEARNY AZ 85237	

REMARKS

This receipt was generated by the automated BLM Collections and Billing System and is a paper representation of a portion of the official electronic record contained therein.

Amc 348183

MAINTENANCE FEE PAYMENT

Claimant Name: THE SILVER KING MINE / Deen  
Address: 56389 East Simmons Way  
City: Kearny State: Az Zip: 85237  
Telephone: 520-363-5692  
E-mail address: \_\_\_\_\_  
Signature: Donald Deen

Check here if this is a change of address.

RECEIVED  
BLM, AZ STATE OFFICE  
2007 JUL 27 P 1:17  
PHOENIX, ARIZONA  
BLM  
Date  
Stamp

LINE NO.	AMC NUMBER	CLAIM/SITE NAME	COUNTY RECORDER DATA (If available)	TWP	RNG	SEC
1	348183	EL MEDICO 2052				
2						
3						
4						
5						
6						
7						
8						
9						
10						

List additional claims on Form MCF114.

Bureau of Land Management  
Arizona State Office  
[www.az.blm.gov](http://www.az.blm.gov)

No. of Claims: 1 x \$125 = 125  
Check No: cash Init. ES  
Receipt No.: 1532297  
For BLM Use Only

ENTERED INTO COMPUTER  
AB

Form: MCF112  
Revised July 2005

This form is available from the Arizona Department of Mines and Mineral Resources and may be reproduced.

multiple payment received from TCMS Investment, which was refunded.

AB

United States Department of the Interior  
 Bureau of Land Management  
 BUSINESS & SUPPORT SVCS DIV  
 ONE N CENTRAL AVE SUITE 800  
 PHOENIX, AZ 85004 -4427  
 Phone: (602) 417-9200

Receipt

No: 1532297

<b>Transaction #:</b> 1583390	
<b>Date of Transaction:</b> 07/27/2007	
<b>CUSTOMER:</b>	RONALD DEEN THE SILVER KING MINE 56389 E SIMMONS WAY KEARNY, AZ 85237

LINE #	QTY	DESCRIPTION	REMARKS	UNIT PRICE	TOTAL
1	1.00	LOCATABLE MINERALS / MINING CLAIMS-NOT NEW-UNADJUD, ONE AUTH NO. ONLY / MINING CLAIM MONEY RECEIVED (455) CASES: AMC348183/\$125.00	MAIN 2008 (1)	- n/a -	125.00
<b>TOTAL:</b>					<b>\$125.00</b>

PAYMENT INFORMATION				
1	AMOUNT:	\$125.00	POSTMARKED:	N/A
	TYPE:	CASH	RECEIVED:	07/27/2007
	NAME:	THE SILVER KING MINE DEEN, RONALD 56389 E SIMMONS WAY KEARNY AZ 85237		

REMARKS

This receipt was generated by the automated BLM Collections and Billing System and is a paper representation of a portion of the official electronic record contained therein.

AMC 348183

**MAINTENANCE FEE PAYMENT**

Claimant Name: TCMS INVESTMENTS, INC.

Address: 145 W. GLENDALE AVE

City: PHOENIX State: AZ Zip: 85021

Telephone: \_\_\_\_\_

E-mail address: \_\_\_\_\_

Signature: [Handwritten Signature]

Check here if this is a change of address.

RECEIVED  
BLM, AZ STATE OFFICE  
PHOENIX, ARIZONA  
2007 JUL 25 A 10: 35

BLM  
Date  
Stamp

LINE NO.	AMC NUMBER	CLAIM/SITE NAME	COUNTY RECORDER DATA (If available)	TWP	RNG	SEC
1	348183	EL MEDICO 2052		0019S	0120E	024
2						
3						
4						
5						
6						
7						
8						
9						
10						

List additional claims on Form MCF114.

**Bureau of Land Management  
Arizona State Office**  
[www.az.blm.gov](http://www.az.blm.gov)

No. of Claims: 1 x \$125 = 125.00  
 Check No: 1019 Init. SC  
 Receipt No.: 1530584  
 For BLM Use Only

**Form: MCF112**  
Revised July 2005



**United States Department of the Interior**  
**Bureau of Land Management**  
 BUSINESS & SUPPORT SVCS DIV  
 ONE N CENTRAL AVE SUITE 800  
 PHOENIX, AZ 85004 -4427  
 Phone: (602) 417-9200

Receipt

No: 1530584

<b>Transaction #:</b> 1581514		<b>ENTERED INTO COMPUTER</b>
<b>Date of Transaction:</b> 07/25/2007		
<b>CUSTOMER:</b>	TCMS INVESTMENTS INC STAR RT BOX 128 PHOENIX, AZ 85021	JUL 26 2007 <i>PB</i>

LINE #	QTY	DESCRIPTION	REMARKS	UNIT PRICE	TOTAL
1	1.00	LOCATABLE MINERALS / MINING CLAIMS-NOT NEW-UNADJUD, ONE AUTH NO. ONLY / MINING CLAIM MONEY RECEIVED (455) <b>CASES: AMC348183/\$125.00</b>	MAINT (1) 2008	- n/a -	125.00
<b>TOTAL:</b>					<b>\$125.00</b>

PAYMENT INFORMATION						
1	<b>AMOUNT:</b>	\$125.00	<b>POSTMARKED:</b>	N/A		
	<b>TYPE:</b>	CHECK	<b>RECEIVED:</b>	07/25/2007		
	<b>CHECK NO:</b>	1019				
	<b>NAME:</b>	TCMS INVESTMENTS INC STAR RT BOX 128 PHOENIX AZ 85021				

REMARKS

This receipt was generated by the automated BLM Collections and Billing System and is a paper representation of a portion of the official electronic record contained therein.

AMC 348183

361425

348984

372553

358030

### MAINTENANCE FEE PAYMENT

BUREAU OF LAND MANAGEMENT  
222 N CENTRAL AVENUE  
PHOENIX, AZ 85004  
602-417-9200  
www.az.blm.gov

RECEIVED	B.L.M. AZ STATE OFFICE
2006 AUG 30 P 12:00	PHOENIX, ARIZONA
BLM Date Stamp	

Mining Claim Maintenance Fee Payment of \$125 per claim/site is due on or before September 1, 2006, in lieu of assessment work for the upcoming assessment year beginning September 1 of the year noted above.

AMC NUMBER	CLAIM/SITE NAME	COUNTY RECORDER DATA	SEC	TWP	RNG
348183	EL MEDICO 2052				
348186	SILVER KING 1997 #1				
348187	SILVER KING 1997 #2				
348188	SILVER KING 1997 #3				
348984	SILVER KING SOUTH				
348985	SILVER KING SW				
358030	SILVER KING 1997				
358031	SILVER KING 1997 #4				
361426	SILVER KING 1997 #8				
361427	SILVER KING 1997 #9				

at additional claims on the reverse side of this form.  
Check here if this is a change of address.

AIMANT NAME: THE SILVER KING MINE/Deen  
 DRESS: 56389 E. Simmons Way  
 Y: Henry STATE: AZ ZIP: 85237  
 ONE: 520-363-5892  
 NATURE: Gold

No of Claims: 10 x \$125 = 1,250<sup>00</sup>  
 Check No: CC Init: SC  
 Receipt No: 1348024  
**FOR BLM USE ONLY**

aimant or agent must sign to record with the County.

**MAINTENANCE FEE PAYMENT**

BUREAU OF LAND MANAGEMENT  
 222 N CENTRAL AVENUE  
 PHOENIX, AZ 85004  
 602-417-9200  
 www.az.blm.gov

Mining Claim Maintenance Fee Payment of \$125 per claim/site is due on or before September 1, 20\_\_\_\_, in lieu of assessment work for the upcoming assessment year beginning September 1 of the year noted above.

RECEIVED  
 B.L.M. AZ STATE OFFICE  
 2006 AUG 30 P 12:09  
 PHOENIX, ARIZONA  
 BLM Date Stamp

AMC NUMBER	CLAIM/SITE NAME	COUNTY RECORDER DATA	SEC	TWP	RNG
372553	Juch (1982)				
361428	Galena No. 1 1992				

Additional claims on the reverse side of this form.  
 Check here if this is a change of address.

CLAIMANT NAME: THE H. H. H. MINE / Ronald Deen  
 ADDRESS: 56389 E. Simmons Way  
 CITY: Kearny STATE: AZ ZIP: 85237  
 PHONE: 520-363-5692  
 SIGNATURE: Ronald Deen

No of Claims: 2 x \$125 = 250.00  
 Check No: CC Init: SC  
 Receipt No: 1348024  
 FOR BLM USE ONLY

ENTERED IN COMPUTER

Claimant or agent must sign to record with the County.

**MAINTENANCE FEE PAYMENT**

BUREAU OF LAND MANAGEMENT  
222 N CENTRAL AVENUE  
PHOENIX, AZ 85004  
602-417-9200  
www.az.blm.gov

Mining Claim Maintenance Fee Payment of \$125 per claim/site is due on or before September 1, 20\_\_\_\_, in lieu of assessment work for the upcoming assessment year beginning September 1 of the year noted above.

RECEIVED  
BLM, AZ STATE OFFICE  
2006 AUG 30 P 12: 00  
PHOENIX, ARIZONA  
BLM Date Stamp

AMC NUMBER	CLAIM/SITE NAME	COUNTY RECORDER DATA	SEC	TWP	RNG
361425	RIPSEY HILL No. 1, 1994				
372554	RIPSEY HILL No. 2, 1997				
372555	RIPSEY HILL No. 7, 1997				

Additional claims on the reverse side of this form.  
Check here if this is a change of address.  
CLAIMANT NAME: THE RIPSEY HILL MINE/Deer  
ADDRESS: 563 89 E Simmons Way  
City: Kearny STATE: AZ ZIP: 85287  
PHONE: 520-363-5692  
SIGNATURE: Donald Deer  
Claimant or agent must sign to record with the County.

No of Claims: 3 x \$125 = 375.00  
Check No: CC Init: SC  
Receipt No: 1348024  
FOR BLM USE ONLY  
ENTERED IN COMPUTER  
Malyde

1,875.00

**United States Department of the Interior**  
**Bureau of Land Management**  
 BUSINESS & SUPPORT SVCS DIV  
 ONE N CENTRAL AVE  
 PHOENIX, AZ 85004 -2203  
 Phone: (602) 417-9200

Receipt

No: 1348024

<b>Transaction #:</b> 1393301	
<b>Date of Transaction:</b> 08/30/2006	
<b>CUSTOMER:</b>	SILVER KING MINE 56389 E SIMMONS WAY KEARNY,AZ 85237

LINE #	QTY	DESCRIPTION	REMARKS	UNIT PRICE	TOTAL
1	1.00	LOCATABLE MINERALS / MINING CLAIMS-NOT NEW-UNADJUD,ONE AUTH NO. ONLY / MINING CLAIM MONEY RECEIVED (455) <b>CASES: AMC348183/\$1875.00</b>	MAINT 2007 (15)	- n/a -	1875.00
<b>TOTAL:</b>					<b>\$1,875.00</b>

PAYMENT INFORMATION					
NOTE: Items will appear on credit card statement as "Bureau of Land Management".					
1	AMOUNT:	\$1,875.00	POSTMARKED:	N/A	
	TYPE:	CREDIT CARD	RECEIVED:	08/30/2006	
	NAME:	SILVER KING MINE 56389 E SIMMONS WAY KEARNY AZ 85237			
	CARD NO:	XXXXXXXXXXXX7244	AUTH CODE:	030718	
	NAME ON CARD:	SILVER KING MINE/ DEEN			
	EXPIRES:	11/30/2007			
	SIGNATURE:				

REMARKS

This receipt was generated by the automated BLM Collections and Billing System and is a paper representation of a portion of the official electronic record contained therein.

LEAD FILE NUMBERS **AMC 348183**

348984

358030

361425

AMC NUMBER (S)	#	AMOUNT	LEAD FILE NUMBER
348183 - 348188	6	750	348183
358030 - 358031	2	250	358030
348984 - 348985	2	250	348984
361425 - 361428	4	500	361425
<b>348184 - 348185 ARE BOTH CLOSED (The (582) code couldn't be entered)</b> Refunded 11/4/05 AR			
			<b>ENTERED INTO COMPUTER</b> AUG 18 2005 PB
<b>GRAND TOTAL:</b>	14	\$ 1,750	

AMC 348183  
 348984  
 358030  
 361425

**MAINTENANCE FEE PAYMENT**

BUREAU OF LAND MANAGEMENT  
 222 N CENTRAL AVENUE  
 PHOENIX, AZ 85004  
 602-417-9200  
 www.az.blm.gov

Mining Claim Maintenance Fee Payment of \$125 per claim/site is due on or before September 1, 20\_\_\_\_, in lieu of assessment work for the upcoming assessment year beginning September 1 of the year noted above.

RECEIVED  
 B.L.M. AZ STATE OFFICE  
 2005 AUG 12 P  
 PHOENIX, ARIZONA  
 BLM Date Stamp

AMC NUMBER	CLAIM/SITE NAME	COUNTY RECORDER DATA	SE	TWP	RNG
348185	Juan				
361428	Galena No. 1 1992				

**ENTERED INTO COMPUTER**  
 AUG 18 2005 RB

List additional claims on the reverse side of this form.  
 Check here if this is a change of address.

CLAIMANT NAME: The H.H.H. Mine / Deen  
 ADDRESS: 56389 E - Simmons Way  
 CITY: Kearny STATE: AZ ZIP: 85237  
 PHONE: 520-363-5692  
 SIGNATURE: [Signature]

No of Claims: 2 x \$125 = 250  
 Check No: \_\_\_\_\_ Init.: TES  
 Receipt No: \_\_\_\_\_  
**FOR BLM USE ONLY**

Claimant or agent must sign to record with the County.

AMC NUMBER	CLAIM/SITE NAME	COUNTY RECORDER DATA	SEC	TWP	RNG

43 CFR 3833.0-5(e) (August 30, 1994) requires that the names and current addresses of all owners shall be identified on all instruments to be recorded or filed.

Name: Tom Deen Address: 56389 E. Simmons Way  
 City: Kearny State: AZ Zip: 85237  Change of address

Name: Ronald Deen Address: 56389 E. Simmons Way  
 City: Kearny State: AZ Zip: 85237  Change of address

Name: Ben Deen Address: 56389 E. Simmons Way  
 City: Kearny State: AZ Zip: 85237  Change of address

Name: Gary Deen Address: 56389 E. Simmons Way  
 City: Kearny State: AZ Zip: 85237  Change of address

Name: Joe Deen Address: 56389 E. Simmons Way  
 City: Kearny State: AZ Zip: 85237  Change of address

Herman H. Hoodeneyke

**PRIVACY ACT STATEMENT** - This information is being collected pursuant to 30 U.S.C. 28, 43 CFR 3833.2, and ARS 27-208 in compliance with the laws of the USDI, Bureau of Land Management, and the State of Arizona. The purpose of this collection is to facilitate processing of claims or applications. This form is covered by Privacy Act Notice #INTERIOR/LLM -32 and is subject to the routine uses stated in that notice. Privacy Act Notice #INTERIOR/LLM-32 is available at the BLM Arizona State Office. This form may be locally reproduced.



**MAINTENANCE FEE PAYMENT**

BUREAU OF LAND MANAGEMENT  
 222 N CENTRAL AVENUE  
 PHOENIX, AZ 85004  
 602-417-9200  
 www.az.blm.gov

Mining Claim Maintenance Fee Payment of \$125 per claim/site is due on or before September 1, 20\_\_\_\_, in lieu of assessment work for the upcoming assessment year beginning September 1 of the year noted above.

RECEIVED  
 B.L.M. AZ STATE OFFICE  
 2005 AUG 12 P 12: 17  
 PHOENIX, ARIZONA  
 BLM Date Stamp

AMC NUMBER	CLAIM/SITE NAME	COUNTY RECORDER DATA	SEC	TWP	RNG
361425	RIPSEY HILL No.1 1994				
348184	RIPSEY HILL No.2				

**ENTERED INTO COMPUTER**  
 AUG 18 2005 (15)

List additional claims on the reverse side of this form.  
 Check here if this is a change of address.

CLAIMANT NAME: The RIPSEY HILL MINE / Deen  
 ADDRESS: 58389 E Simmons Way  
 CITY: Hearny STATE: AZ ZIP: 85237  
 PHONE: 520-363-5692  
 SIGNATURE: Donald Deen

No of Claims: 2 x \$125 = 250.<sup>00</sup>  
 Check No: \_\_\_\_\_ Init: [Signature]  
 Receipt No: \_\_\_\_\_  
**FOR BLM USE ONLY**

Claimant or agent must sign to record with the County.

AMC NUMBER	CLAIM/SITE NAME	COUNTY RECORDER DATA	SEC	TWP	RNG

43 CFR 3833.0-5(e) (August 30, 1994) requires that the names and current addresses of all owners shall be identified on all instruments to be recorded or filed.

Name: Joe Deen Address: 56389 E. Simmons Way  
City: Kearny State: AZ Zip: 85237  Change of address

Name: Ron Deen Address: 56389 E Simmons Way  
City: Kearny State: AZ Zip: 85237  Change of address

Name: Gary Deen Address: 56389 E. Simmons Way  
City: Kearny State: AZ Zip: 85237  Change of address

Name: Ronald Deen Address: 56389 E Simmons Way  
City: Kearny State: AZ Zip: 85237  Change of address

Name: \_\_\_\_\_ Address: \_\_\_\_\_  
City: \_\_\_\_\_ State: \_\_\_\_\_ Zip: \_\_\_\_\_  Change of address

**PRIVACY ACT STATEMENT** – This information is being collected pursuant to 30 U.S.C. 28, 43 CFR 3833.2, and ARS 27-208 in compliance with the laws of the USDI, Bureau of Land Management, and the State of Arizona. The purpose of this collection is to facilitate processing of claims or applications. This form is covered by Privacy Act Notice #INTERIOR/LLM -32 and is subject to the routine uses stated in that notice. Privacy Act Notice #INTERIOR/LLM-32 is available at the BLM Arizona State Office. This form may be locally reproduced.

**MAINTENANCE FEE PAYMENT**

BUREAU OF LAND MANAGEMENT  
 222 N CENTRAL AVENUE  
 PHOENIX, AZ 85004  
 602-417-9200  
 www.az.blm.gov

Mining Claim Maintenance Fee Payment of \$125 per claim/site is due on or before September 1, 20\_\_\_\_, in lieu of assessment work for the upcoming assessment year beginning September 1 of the year noted above.

RECEIVED  
 B.L.M. AZ STATE OFFICE  
 PHOENIX, ARIZONA  
 2005 AUG 12 2:17 PM  
 BLM Date Stamp

AMC NUMBER	CLAIM/SITE NAME	COUNTY RECORDER DATA	SEC	TWP	RNG
348183	EL MEDICO 2052				
348186	SILVER KING 1997#1				
348187	SILVER KING 1997#2				
348188	SILVER KING 1997#3				
348984	SILVER KING SOUTH				
348985	SILVER KING SW				
358030	SILVER KING 1997				
358031	SILVER KING 1997#4				
361426	SILVER KING 1997#8				
361427	SILVER KING 1997#9				

**ENTERED INTO COMPUTER**  
 AUG 18 2005 (PB)

List additional claims on the reverse side of this form.  
 Check here if this is a change of address.

CLAIMANT NAME: The SILVER KING MINE / Deen  
 ADDRESS: 56389 E. Simmons Way  
 CITY: Kearny STATE: AZ ZIP: 85237  
 PHONE: 520-363-5692  
 SIGNATURE: [Signature]

Claimant or agent must sign to record with the County.

No of Claims: 10 x \$125 = 1250  
 Check No: \_\_\_\_\_ Init: [Signature]  
 Receipt No: \_\_\_\_\_  
**FOR BLM USE ONLY**

AMC NUMBER	CLAIM/SITE NAME	COUNTY RECORDER DATA	SEC	TWP	RNG

43 CFR 3833.0-5(e) (August 30, 1994) requires that the names and current addresses of all owners shall be identified on all instruments to be recorded or filed.

Name: Joe Deen Address: 56389 E. Simmons Way

City: Kearny State: AZ Zip: 85237  Change of address

Name: Bon Deen Address: 56389 E. Simmons Way

City: Kearny State: AZ Zip: 85237  Change of address

Name: Gary Deen Address: 56389 E. Simmons Way

City: Kearny State: AZ Zip: 85237  Change of address

Name: Ronald Deen Address: 56389 E. Simmons Way

City: Kearny State: AZ Zip: 85237  Change of address

Name: \_\_\_\_\_ Address: \_\_\_\_\_

City: \_\_\_\_\_ State: \_\_\_\_\_ Zip: \_\_\_\_\_  Change of address

**PRIVACY ACT STATEMENT** – This information is being collected pursuant to 30 U.S.C. 28, 43 CFR 3833.2, and ARS 27-208 in compliance with the laws of the USDI, Bureau of Land Management, and the State of Arizona. The purpose of this collection is to facilitate processing of claims or applications. This form is covered by Privacy Act Notice #INTERIOR/LLM -32 and is subject to the routine uses stated in that notice. Privacy Act Notice #INTERIOR/LLM-32 is available at the BLM Arizona State Office. This form may be locally reproduced.

**United States Department of the Interior  
Bureau of Land Management**

BUSINESS & SUPPORT SVCS DIV  
222 N CENTRAL AVE  
PHOENIX, AZ 85004 -2203  
Phone: (602) 417-9200

Receipt	
No:	1127311

**Transaction #:** 1166316  
**Date of Transaction:** 08/12/2005

**ENTERED INTO COMPUTER**  
AUG 18 2005 *pb*

<b>CUSTOMER:</b>	SILVER KING MINING CO OF AZ 56389 E SIMMONS WAY KEARNY, AZ 85237
------------------	--

LINE #	QTY	DESCRIPTION	REMARKS	UNIT PRICE	TOTAL
1	1.00	LOCATABLE MINERALS / MINING CLAIMS-NOT NEW-UNADJUD, ONE AUTH NO. ONLY / MINING CLAIM MONEY RECEIVED (455) <b>CASES: AMC361425/\$1750.00</b>	MAINT 2006 - 14	- n/a -	1750.00
<b>TOTAL:</b>					<b>\$1,750.00</b>

PAYMENT INFORMATION			
1	AMOUNT:	\$1,750.00	POSTMARKED: N/A
	TYPE:	CHECK	RECEIVED: 08/12/2005
	CHECK NO:	1292	
	NAME:	SILVER KING MINING CO OF AZ 56389 E SIMMONS WAY KEARNY AZ 85237	

REMARKS

This receipt was generated by the automated BLM Collections and Billing System and is a paper representation of a portion of the official electronic record contained therein.

*\$250 Refunded 11/4/05 as  
2 claims closed Amc 348184-348185*

Authorized Date 11/04/2005

Instructions to Accounts AZ BLM REFUND \$250 FOR 2006 MAINTENANCE FEE PAID ON CLOSED  
MINING CLAIMS AMC348184 - 348185 RECEIPT #1127311 AB

Login ID 2393

Entry Date 11/04/2005

Total Amount \$250.00


Silver King mining Co of AZ

November 14, 2005

Silver King Mining Co of AZ,

BLM received your maintenance fee payment for 14 mining claims. Two of these claims, AMC348184 and AMC348185 are closed. Therefore, we cannot accept the maintenance fee payment. A refund for \$250 has been authorized. Please allow four to six weeks to receive your refund.

If you have any questions, please contact me at 602-417-9334.

A handwritten signature in cursive script that reads "Amy Bunda".

Amy Bunda  
Land Law Examiner

**Authorized Date**07/25/2005

**Instructions to Accounts**PAID ON AMC348184 AND AMC 348185 WHICH ARE CLOSED CLAIMS  
RECEIPT #943973 AB

**Login ID**2393

**Entry Date**07/25/2005

**Total Amount**\$250.00



**United States Department of the Interior**  
**Bureau of Land Management**  
 BUSINESS & SUPPORT SVCS DIV  
 222 N CENTRAL AVE  
 PHOENIX, AZ 85004 -2203  
 Phone: (602) 417-9200

Receipt	
No:	943973

**Transaction #:** 978388  
**Date of Transaction:** 09/01/2004

**CUSTOMER:** RONALD R DEEN  
 56389 E SIMMONS WAY  
 KEARNY, AZ 85287

LINE #	QTY	DESCRIPTION	REMARKS	UNIT PRICE	TOTAL
1	1.00	LOCATABLE MINERALS / MINING CLAIMS-NOT NEW-UNADJUD, ONE AUTH NO. ONLY / MINING CLAIM MONEY RECEIVED (455) CASES: AMC348185/\$1750.00	MAINT 2005 14	- n/a -	1750.00
2	7.00	IAC PRODUCTS / COPIES/PLOTTERS / CASEFILE/DOCUMENT COPIES / COPIES (B/W UP TO 11X17)-\$.13/P		0.13	0.91
<b>TOTAL:</b>					<b>\$1,750.91</b>

PAYMENT INFORMATION			
1	AMOUNT:	\$1,750.91	POSTMARKED: N/A
	TYPE:	CHECK	RECEIVED: 09/01/2004
	CHECK NO:	1191	
	NAME:	DEEN, RONALD R 56389 E SIMMONS WAY KEARNY AZ 85287	

**REMARKS**


This receipt was generated by the automated BLM Collections and Billing System and is a paper representation of a portion of the official electronic record contained therein.

AMC 348183, 348984,  
358030, 361425

**MAINTENANCE FEE PAYMENT**

BUREAU OF LAND MANAGEMENT  
222 N CENTRAL AVENUE  
PHOENIX, AZ 85004  
602-417-9200  
www.az.blm.gov

Mining Claim Maintenance Fee Payment of \$125 per claim/site is due on or before September 1, 20\_\_\_\_, in lieu of assessment work for the upcoming assessment year beginning September 1 of the year noted above.



AMC NUMBER	CLAIM/SITE NAME	COUNTY RECORDER DATA	BLM DATE STAMP	DWP	RNG
348185	Tadn			02	
361428	Galena No-1 1992				

List additional claims on the reverse side of this form.

Check here if this is a change of address.

CLAIMANT NAME: Ronald Deen  
 ADDRESS: 56389 E. Simmons Way  
 CITY: Kearny STATE: AZ ZIP: 85237  
 PHONE: 520-363-8920  
 SIGNATURE: [Signature]  
 Claimant or agent must sign to record with the County

**ENTERED INTO COMPUTER**

D 10/17/04

No of Claims: 2 x \$125 = 250  
 Check No: \_\_\_\_\_ Init: \_\_\_\_\_  
 Receipt No: \_\_\_\_\_  
**FOR BLM USE ONLY**

AMC NUMBER	CLAIM/SITE NAME	COUNTY RECORDER DATA	SEC	TWP	RNG

43 CFR 3833.0-5(e) (August 30, 1994) requires that the names and current addresses of all owners shall be identified on all instruments to be recorded or filed.

Name: Ronald R Deen, Sr Address: 56389 E Simmons Way  
City: Kearny State: AZ Zip: 85237  Change of address

Name: Gary Deen Address: \_\_\_\_\_  
City: \_\_\_\_\_ State: \_\_\_\_\_ Zip: \_\_\_\_\_  Change of address

Name: Joe Deen Address: \_\_\_\_\_  
City: \_\_\_\_\_ State: \_\_\_\_\_ Zip: \_\_\_\_\_  Change of address

Name: Ron Deen Address: 56389 E Simmons Way  
City: Kearny State: AZ Zip: 85237  Change of address

Name: \_\_\_\_\_ Address: \_\_\_\_\_  
City: \_\_\_\_\_ State: \_\_\_\_\_ Zip: \_\_\_\_\_  Change of address

**PRIVACY ACT STATEMENT** - This information is being collected pursuant to 30 U.S.C. 28, 43 CFR 3833.2, and ARS 27-208 in compliance with the laws of the USDI, Bureau of Land Management, and the State of Arizona. The purpose of this collection is to facilitate processing of claims or applications. This form is covered by Privacy Act Notice #INTERIOR/LLM-32 and is subject to the routine uses stated in that notice. Privacy Act Notice #INTERIOR/LLM-32 is available at the BLM Arizona State Office. This form may be locally reproduced.

**MAINTENANCE FEE PAYMENT**

BUREAU OF LAND MANAGEMENT  
 222 N CENTRAL AVENUE  
 PHOENIX, AZ 85004  
 602-417-9200  
 www.az.blm.gov

Mining Claim Maintenance Fee Payment of \$125 per claim/site is due on or before September 1, 2005, in lieu of assessment work for the upcoming assessment year beginning September 1 of the year noted above.

RECEIVED  
 B.L.M. AZ STATE OFFICE  
 PHOENIX, ARIZONA  
 2004 SEP - 1 P 2: 02  
 BLM Date Stamp

AMC NUMBER	CLAIM/SITE NAME	COUNTY RECORDER DATA	SEC	TWP	RNG
348183	EL MEDICO 2052				
348186	SILVER KING 1997#1				
348187	SILVER KING 1997#2				
348188	SILVER KING 1997#3				
348984	SILVER KING SOUTH				
348985	SILVER KING SW				
358030	SILVER KING 1997				
358031	SILVER KING 1997#4				
361426	SILVER KING 1997#8				
361427	SILVER KING 1997#9				

List additional claims on the reverse side of this form.

Check here if this is a change of address.

CLAIMANT NAME: Ron Dean / The Silver King Mine  
 ADDRESS: 56389 E-SUMMITTS WAY  
 CITY: Hearny STATE: AZ ZIP: 85237  
 PHONE: 520-363-5692  
 SIGNATURE: [Signature]

No of Claims: 10 x \$125 = 1250  
 Check No: \_\_\_\_\_ Init: \_\_\_\_\_  
 Receipt No: \_\_\_\_\_  
**FOR BLM USE ONLY**

Claimant or agent must sign to record with the County.

**ENTERED INTO COMPUTER**

7 10/7/04

AMC NUMBER	CLAIM/SITE NAME	COUNTY RECORDER DATA	SEC	TWP	RNG

43 CFR 3833.0-5(e) (August 30, 1994) requires that the names and current addresses of all owners shall be identified on all instruments to be recorded or filed.

Name: Joe Deen Address: 56389 E. Simmons Way  
 City: Kearny State: AZ Zip: 85237  Change of address

Name: Ron Deen Address: \_\_\_\_\_  
 City: \_\_\_\_\_ State: \_\_\_\_\_ Zip: \_\_\_\_\_  Change of address

Name: Gary Deen Address: \_\_\_\_\_  
 City: \_\_\_\_\_ State: \_\_\_\_\_ Zip: \_\_\_\_\_  Change of address

Name: Ronald Deen Address: 56389 E. Simmons Way  
 City: Kearny State: AZ Zip: 85237  Change of address

Name: \_\_\_\_\_ Address: \_\_\_\_\_  
 City: \_\_\_\_\_ State: \_\_\_\_\_ Zip: \_\_\_\_\_  Change of address

**PRIVACY ACT STATEMENT** - This information is being collected pursuant to 30 U.S.C. 28, 43 CFR 3833.2, and ARS 27-208 in compliance with the laws of the USDI, Bureau of Land Management, and the State of Arizona. The purpose of this collection is to facilitate processing of claims or applications. This form is covered by Privacy Act Notice #INTERIOR/LLM-32 and is subject to the routine uses stated in that notice. Privacy Act Notice #INTERIOR/LLM-32 is available at the BLM Arizona State Office. This form may be locally reproduced.

**MAINTENANCE FEE PAYMENT**

BUREAU OF LAND MANAGEMENT  
 222 N CENTRAL AVENUE  
 PHOENIX, AZ 85004  
 602-417-9200  
 www.az.blm.gov

Mining Claim Maintenance Fee Payment of \$125 per claim/site is due on or before September 1, 20\_\_\_\_, in lieu of assessment work for the upcoming assessment year beginning September 1 of the year noted above.

RECEIVED  
 B.L.M. AZ STATE OFFICE  
 2004 SEP 1  
 PHOENIX, ARIZONA  
 BLM Date Stamp

AMC NUMBER	CLAIM/SITE NAME	COUNTY RECORDER DATA	SEC	TWP	RNG
361425	RIPSEY HILL No 1 1994			2:02	
X 348184	RIPSEY HILL No 2				

List additional claims on the reverse side of this form.  
 Check here if this is a change of address.

CLAIMANT NAME: Ronald Deen  
 ADDRESS: 56389 E-Simmons Way  
 CITY: KEARNY STATE: AZ ZIP: 85237  
 PHONE: 520-363-5692  
 SIGNATURE: [Signature]

Claimant or agent must sign to record with the County.

No of Claims: 2 x \$125 = 250  
 Check No: \_\_\_\_\_ Init: \_\_\_\_\_  
 Receipt No: \_\_\_\_\_  
**FOR BLM USE ONLY**

AMC NUMBER	CLAIM/SITE NAME	COUNTY RECORDER DATA	SEC	TWP	RNG

43 CFR 3833.0-5(e) (August 30, 1994) requires that the names and current addresses of all owners shall be identified on all instruments to be recorded or filed.

Name: Ronald Deen, Sr Address: 56389 E. Simmons Way  
City: Kearny State: AZ Zip: 85237  Change of address

Name: Ron Deen Address: \_\_\_\_\_  
City: \_\_\_\_\_ State: \_\_\_\_\_ Zip: \_\_\_\_\_  Change of address

Name: Gary Deen Address: \_\_\_\_\_  
City: \_\_\_\_\_ State: \_\_\_\_\_ Zip: \_\_\_\_\_  Change of address

Name: Joe Deen Address: 56389 E. Simmons Way  
City: Kearny State: AZ Zip: 85237  Change of address

Name: \_\_\_\_\_ Address: \_\_\_\_\_  
City: \_\_\_\_\_ State: \_\_\_\_\_ Zip: \_\_\_\_\_  Change of address

**PRIVACY ACT STATEMENT** - This information is being collected pursuant to 30 U.S.C. 28, 43 CFR 3833.2, and ARS 27-208 in compliance with the laws of the USDI, Bureau of Land Management, and the State of Arizona. The purpose of this collection is to facilitate processing of claims or applications. This form is covered by Privacy Act Notice #INTERIOR/LLM-32 and is subject to the routine uses stated in that notice. Privacy Act Notice #INTERIOR/LLM-32 is available at the BLM Arizona State Office. This form may be locally reproduced.

**United States Department of the Interior**  
**Bureau of Land Management**  
 BUSINESS & SUPPORT SVCS DIV  
 222 N CENTRAL AVE  
 PHOENIX, AZ 85004 -2203  
 Phone: (602) 417-9200

Receipt	
No:	943973

**Transaction #:** 978388  
**Date of Transaction:** 09/01/2004

<b>CUSTOMER:</b>	RONALD R DEEN 56389 E SIMMONS WAY KEARNY, AZ 85287
------------------	--

LINE #	QTY	DESCRIPTION	REMARKS	UNIT PRICE	TOTAL
1	1.00	LOCATABLE MINERALS / MINING CLAIMS-NOT NEW-UNADJUD, ONE AUTH NO. ONLY / MINING CLAIM MONEY RECEIVED (455) <b>CASES: AMC348185/\$1750.00</b>	MAINT 2005 14	- n/a -	1750.00
2	7.00	IAC PRODUCTS / COPIES/PLOTTERS / CASEFILE/DOCUMENT COPIES / COPIES (B/W UP TO 11X17)-\$.13/P		0.13	0.91
<b>TOTAL:</b>					<b>\$1,750.91</b>

PAYMENT INFORMATION			
1	<b>AMOUNT:</b>	\$1,750.91	<b>POSTMARKED:</b> N/A
	<b>TYPE:</b>	CHECK	<b>RECEIVED:</b> 09/01/2004
	<b>CHECK NO:</b>	1191	
	<b>NAME:</b>	DEEN, RONALD R 56389 E SIMMONS WAY KEARNY AZ 85287	

REMARKS

This receipt was generated by the automated BLM Collections and Billing System and is a paper representation of a portion of the official electronic record contained therein.



AMC 348183  
AMC 358030  
AMC 348984

Return Document to:

A3850-1 (NOV. 2001)

\_\_\_\_\_  
\_\_\_\_\_  
\_\_\_\_\_

Telephone: \_\_\_\_\_

No. of Claims: \_\_\_\_\_ x \$5 = \_\_\_\_\_  
Receipt No.: \_\_\_\_\_ Check No.: \_\_\_\_\_  
Init: \_\_\_\_\_

FOR BLM USE ONLY

**AFFIDAVIT OF PERFORMANCE OF ANNUAL WORK.** Also fill in Items 1 through 9 and the reverse side of this document.

**NOTICE OF INTENTION TO HOLD.** I intend to hold the claims(s)/site(s) listed on the reverse side of this document for the calendar year 2003. Also fill in Items 1 through 4 and Item 9.

Notices of Intention to Hold are for mill sites and tunnel sites or for mining claims when assessment work has not been done, regardless of whether the annual assessment has been suspended, deferred, or not yet accrued. The filing of a Notice of Intention to Hold shall not relieve the owner of complying with federal and state laws pertaining to the performance of annual assessment work. Notices of Intention to Hold for mill sites or tunnel sites need not be county recorded. For mining claims the form filed with the Bureau of Land Management (BLM) must be identical to the one that was or will be filed with the county.

Evidence of Annual Assessment Work or a Notice of Intention to Hold must be filed each calendar year following the calendar year in which the claim/site was located. **All claims listed on a single affidavit must be contiguous.**

1. State of Arizona, County of Pinal ss:

2. I, (Name) Ronald R. Deen

3. Reside at (Address) 56389 East

City Kearny, County Pinal, State AZ Zip 85237

being duly sworn, deposes and says that he/she is a citizen of the United States, more than eighteen years of age, that all of the facts set forth in this affidavit/notice, subject to the provisions and penalties of 18 U.S.C. 1001 pertaining to the filing of false, fictitious, or fraudulent statements with the United States, are true and correct according to the best of my knowledge, information and belief.

4. Owner's name and address (If not shown in Items 1-3 above). Check here if this is a change of address.

Ronald R. Deen, 56389 East Simmons Wy, Kearny, AZ 85237

5. That I am personally acquainted with the mining claim(s). The work and improvements were made by and at the expense of the owner(s) of said claim(s). Said contiguous group of claims, listed on the reverse side of this document, are situated in the Pioneer Superior Mining District, Pinal County, Arizona.

6. That between the dates starting at 12 o'clock noon on September 1, 20\_\_\_\_ and ending at 12 o'clock noon on September 1, 20\_\_\_\_ at least \$ \_\_\_\_\_ Dollars worth of work and improvements were done and performed upon said claim(s) or upon one or more of a contiguous group of claims for the benefit of all, or wholly or partly outside of a contiguous group of claims for the benefit of all, not including the location work.

7. That the following persons were employed to perform the work and improvements described herein: Ron Deen  
Gary Deen

ENTERED IN  
6/27/03 MCH

8. That the work and improvements performed were: General claim work

9. Dated: \_\_\_\_\_ Signature: \_\_\_\_\_

SUBSCRIBED AND SWORN TO before me, a Notary Public, this \_\_\_\_\_ day of \_\_\_\_\_, 20\_\_\_\_

by \_\_\_\_\_

Notary Public \_\_\_\_\_

MY COMMISSION EXPIRES \_\_\_\_\_

If the claims/sites have consecutive BLM numbers and are in the same Township, Range and Section(s), they may be listed as follows:

Sample 1 - 10

A MC 19640 - 49

Dkt/Pg 1025/1-10  
Recording #9106173-82

4N 20W 36

Claim/Site Name

Serial Number

Dkt/Pg or Record # of  
Orig Location Notice

TWN  
SHP RNG SEC(S)

Silver King 1997

AMC 358030

Silver King 1997 #4

AMC 358031

BLM requires a \$5 nonrefundable service charge for each mining claim, mill site or tunnel site payable on or before December 30<sup>th</sup> (not the 31<sup>st</sup>). Mail to:

**Bureau of Land Management  
222 North Central Avenue  
Phoenix, Arizona 85004-2203  
602-417-9200  
www.az.blm.gov**

This form is for the purpose of complying with the laws of the United States Department of the Interior, Bureau of Land Management and the State of Arizona pertaining to assessment work and/or notice of intention to hold. 30 U.S.C. 28, 43 CFR 3833.2, ARS 27-208. Subject to Paperwork Reduction Act and Privacy Act statements available at the BLM AZ State Office. This form is not copyrighted. It may be reproduced without permission.

PHOENIX, ARIZONA  
2003 JUN 11 A 11:09  
RECEIVED  
BLM AZ STATE OFFICE  
BLM Date Stamp

**MAINTENANCE FEE PAYMENT**

Mining Claim Maintenance Fee Payment of \$100 per claim or site is due on or before September 1, 2003, in lieu of assessment work for the upcoming assessment year beginning September 1 of the year noted above.

BUREAU OF LAND MANAGEMENT  
ARIZONA STATE OFFICE  
222 NORTH CENTRAL AVENUE  
PHOENIX, AZ 85004  
602-417-9200  
www.az.blm.gov

<b>FOR BLM USE ONLY</b>	
NO. OF CLAIMS: <u>8</u>	X \$100 = \$ <u>800.<sup>00</sup></u>
RECEIPT NO.: _____	CHECK NO.: _____
INIT: <u>mc</u>	

The claims are situated in Pinal County, Arizona.

**BLM SERIAL NUMBERS**

**NAMES OF CLAIMS OR SITES**

AMC _____ THRU AMC _____	NAME: _____
COUNTY BOOK/DOCKET _____	PAGE OR FEE NO: _____
AMC _____ THRU AMC _____	NAME: _____
COUNTY BOOK/DOCKET _____	PAGE OR FEE NO: _____

**IF NOT CONSECUTIVE NUMBERS LIST SEPARATELY BELOW**

BLM SERIAL NUMBERS	NAME OF CLAIMS/SITES	CO/BOOK DOCKET & PAGE OR FEE NUMBER
AMC <u>348183</u>	<u>EL MEDICO 2052</u>	_____
AMC <u>348186</u>	<u>SILVER KING 1997 #1</u>	_____
AMC <u>348187</u>	<u>SILVER KING 1997 #2</u>	_____
AMC <u>348188</u>	<u>SILVER KING 1997 #3</u>	_____

List additional claims on the reverse side of this form.

CLAIMANT'S NAME: Ronald R. Deen, Joe Deen, Ron Deen + Gary Deen  
 ADDRESS: 56389 East Simmons Way CITY: Kearny STATE: AZ ZIP: 85237  
 PHONE: 520-363-5692

Check here if this is a change of address

PHOENIX, ARIZONA
JUN 11 11:09 AM '03
RECEIVED BLM AZ STATE OFFICE
BLM DATE STAMP

**ENTERED IN COMPUTER**  
6/27/03 NON

BLM SERIAL  
NUMBERS

NAME CLAIMS/SITES

CO/BOOK DOCKET &  
PAGE OR FEE NUMBER

AMC 348984

SILVER KING SOUTH

AMC 348985

SILVER KING SW

AMC \_\_\_\_\_

AMC \_\_\_\_\_

AMC \_\_\_\_\_

AMC \_\_\_\_\_

AMC \_\_\_\_\_

AMC \_\_\_\_\_

AMC \_\_\_\_\_

AMC \_\_\_\_\_

AMC \_\_\_\_\_

AMC \_\_\_\_\_

AMC \_\_\_\_\_

AMC \_\_\_\_\_

AMC \_\_\_\_\_

43 CFR 3833.0-5(e) (August 30, 1994) requires that the names of all of the owners and their current addresses shall be identified on all instruments required to be recorded or filed by the regulation, 43 CFR Subpart 3833. *see front of form*

NAME: Silver King Mining Company  
LLC # LO-95117 ADDRESS: 3 Miles North of Superior, Az.

CITY: Kearny STATE: Az. ZIP: 85237 IS THIS A NEW ADDRESS   
Silver King Az.

NAME: \_\_\_\_\_ ADDRESS: \_\_\_\_\_

CITY: \_\_\_\_\_ STATE: \_\_\_\_\_ ZIP: \_\_\_\_\_ IS THIS A NEW ADDRESS

NAME: \_\_\_\_\_ ADDRESS: \_\_\_\_\_

CITY: \_\_\_\_\_ STATE: \_\_\_\_\_ ZIP: \_\_\_\_\_ IS THIS A NEW ADDRESS

NAME: \_\_\_\_\_ ADDRESS: \_\_\_\_\_

CITY: \_\_\_\_\_ STATE: \_\_\_\_\_ ZIP: \_\_\_\_\_ IS THIS A NEW ADDRESS

Signature: *Donald P. Dean*  
To record with the County, one claimant or an agent must sign.

FOR BLM USE ONLY  
DATE ENTERED INTO COMPUTER: \_\_\_\_\_  
INITIALS: \_\_\_\_\_ VERIFIED: \_\_\_\_\_

**United States Department of the Interior**  
**Bureau of Land Management**  
 BUSINESS & SUPPORT SVCS DIV  
 222 N CENTRAL AVE  
 PHOENIX, AZ 85004 -2203  
 Phone: (602) 417-9200

Receipt	
No:	695222

**Transaction #:** 723877  
**Date of Transaction:** 06/11/2003

**CUSTOMER:** GARY DEEN  
 56389 E SIMMONS WAY  
 KEARNY, AZ 85237

LINE #	QTY	DESCRIPTION	REMARKS	UNIT PRICE	TOTAL
1	2.00	LOCATABLE MINERALS / MINING CLAIMS-NEW, UNADJUDI, ONE OR MORE AUTH NO'S / NEW MINING CLAIM LOCATION FEE \$25(1993) <b>CASES:</b> AMC358030/\$25.00, AMC358031/\$25.00		- n/a -	50.00
2	2.00	LOCATABLE MINERALS / MINING CLAIMS-NEW, UNADJUDI, ONE OR MORE AUTH NO'S / NEW MINING CLAIM SVC CHG \$10 (1930) <b>CASES:</b> AMC358030/\$10.00, AMC358031/\$10.00		- n/a -	20.00
3	2.00	LOCATABLE MINERALS / MINING CLAIMS-NEW, UNADJUDI, ONE OR MORE AUTH NO'S / NEW MINING CLM MAINT FEE \$100(1993) <b>CASES:</b> AMC358030/\$100.00, AMC358031/\$100.00	MAIN 2003 (2)	- n/a -	200.00
4	1.00	LOCATABLE MINERALS / MINING CLAIMS-NOT NEW-UNADJUD, ONE AUTH NO. ONLY / MINING CLAIM MONEY RECEIVED (455) <b>CASES:</b> AMC348183/\$600.00	MAIN 2004 (6)	- n/a -	600.00
5	1.00	SUSPENSE, MISCELLANEOUS / SUSPENSE, MISCELLANEOUS / TEMPORARY SUSPENSE, MISC (455)	NOI 2003 (2)	- n/a -	10.00
6	5.00	IAC PRODUCTS / COPIES / CASEFILE/DOCUMENT COPIES / COPIES (B/W UP TO 11X17)-\$.13/P		0.13	0.65

**TOTAL:** **\$880.65**

**PAYMENT INFORMATION**

1	<b>AMOUNT</b>	\$880.65	<b>POSTMARKED</b>	N/A
	<b>TYPE</b>	CHECK	<b>RECEIVED</b>	06/11/2003
	<b>CHECK NO</b>	1062		
	<b>NAME</b>	SILVER KING MINING CO 56389 E SIMMONS WAY KEARNY AZ 85237		

**REMARKS**

THE \$10. FEE IS FOR A NOI FOR AMC 358030 & AMC358031

This receipt was generated by the automated BLM Collections and Billing System and is a paper representation of a portion of the official electronic record contained therein.

Receipt No. 5288261

Trans No. 553047

LEAD FILE #'S

AMC 3418183,  
348984

AMC Number	Code	Amount
3418183-3418188	482	600.00
3418984-3418985	1	200.00
TOTAL:	482	\$ 800.00

AMC Number	Code	Amount
TOTAL:		\$

Date of Doc 7/26/02

Date of Rec't 7/26/02

Amount Rec'd 800.00

Amount Earned 800.00

Date Entered: 8/16/02 TR

Date Verified: 8/20/02 AB

Sent to Accts: 8/20/02 AB

Date Earned: \_\_\_\_\_

- 480 POL
- 481 NOI
- 482 MAINT
- 396 TRANS
- 635 AMEND

NOTES:

MAINTENANCE FEE PAYMENT

Sept. 1, 2002

\$100.00 MAINTENANCE FEE PAYMENT DUE ON OR BEFORE AUGUST 31, 19\_\_  
 IN LIEU OF ASSESSMENT WORK FOR THE UPCOMING ASSESSMENT  
 YEAR BEGINNING SEPTEMBER 1 OF THE YEAR NOTED ABOVE.

BUREAU OF LAND MANAGEMENT  
 ARIZONA STATE OFFICE  
 3707 NORTH 7TH STREET  
 PHOENIX, AZ 85014 (OR)  
 P.O. BOX 16563, PHOENIX, AZ 85011

COUNT: 9 \$ 900.<sup>00</sup> INT: MC  
 FOR OFFICIAL USE ONLY

THE CLAIMS ARE SITUATED IN Pinal COUNTY, ARIZONA.

BLM SERIAL NUMBERS

NAMES OF CLAIMS OR SITES

A MC \_\_\_\_\_ THRU A MC \_\_\_\_\_

COUNTY BOOK/DOCKET \_\_\_\_\_, PAGE(S) OR FEE NO(S) \_\_\_\_\_

A MC \_\_\_\_\_ THRU A MC \_\_\_\_\_

COUNTY BOOK/DOCKET \_\_\_\_\_, PAGE(S) OR FEE NO(S) \_\_\_\_\_

(OR) IF NOT CONSECUTIVE NUMBERS LIST SEPARATELY BELOW:

BLM SERIAL NUMBERS	NAME OF CLAIMS/SITES	COUNTY BOOK/DOCKET & PAGE OR FEE NUMBER
A MC <u>348183</u>	<u>EL MEDICO 2052</u>	_____
A MC <u>348184</u>	<u>RIPSEY HILL NO. 2</u>	_____
A MC <u>348185</u>	<u>JUAN</u>	_____
A MC <u>348186</u>	<u>SILVER KING 1997 #1</u>	_____
A MC <u>348187</u>	<u>SILVER KING 1997 #2</u>	_____
A MC <u>348188</u>	<u>SILVER KING 1997 #3</u>	_____
A MC <u>348984</u>	<u>SILVER KING SOUTH</u>	_____
A MC <u>348985</u>	<u>SILVER KING SW</u>	_____
A MC _____	_____	_____
A MC _____	_____	_____

CLAIMANT'S NAME: Freddy Joe Deen, Ronald Redell Deen, Gary Tod Deen, +  
Ken R. Deen  
 ADDRESS: 56389 East Simmons Way CITY: Kearny STATE: AZ

CHECK HERE IF THIS IS A CHANGE OF ADDRESS  
 PHONE: (520) 363-5692 ZIP: 85237

SIGNATURE: \_\_\_\_\_  
 TO RECORD WITH THE COUNTY, ONE CLAIMANT OR THE AGENT MUST SIGN

LIST ALL ADDITIONAL OWNERS ON REVERSE SIDE OF THIS FORM

FOR OFFICIAL USE ONLY

ENTERED INTO COMPUTER: 8/16/02 TK  
 DATE INITIALS VERIFIED

TIME STAMP

PHOENIX, ARIZONA

2002 JUL 26 A 11:13

RECEIVED B.L.M. AZ STATE OFFICE



43 CFR 3833.0-5(e) (August 30, 1994) REQUIRES THAT THE NAMES OF ALL OF THE OWNERS AND THEIR CURRENT ADDRESSES SHALL BE IDENTIFIED ON ALL INSTRUMENTS REQUIRED TO BE RECORDED OR FILED BY THE REGULATIONS, 43 CFR SUBPART 3833.

CLAIMANT'S NAME: \_\_\_\_\_

ADDRESS: \_\_\_\_\_ CITY: \_\_\_\_\_ STATE: \_\_\_\_\_

CHECK HERE IF THIS IS CHANGE OF ADDRESS      PHONE: (    )      ZIP: \_\_\_\_\_

CLAIMANT'S NAME: \_\_\_\_\_

ADDRESS: \_\_\_\_\_ CITY: \_\_\_\_\_ STATE: \_\_\_\_\_

CHECK HERE IF THIS IS CHANGE OF ADDRESS      PHONE: (    )      ZIP: \_\_\_\_\_

CLAIMANT'S NAME: \_\_\_\_\_

ADDRESS: \_\_\_\_\_ CITY: \_\_\_\_\_ STATE: \_\_\_\_\_

CHECK HERE IF THIS IS CHANGE OF ADDRESS      PHONE: (    )      ZIP: \_\_\_\_\_

CLAIMANT'S NAME: \_\_\_\_\_

ADDRESS: \_\_\_\_\_ CITY: \_\_\_\_\_ STATE: \_\_\_\_\_

CHECK HERE IF THIS IS CHANGE OF ADDRESS      PHONE: (    )      ZIP: \_\_\_\_\_

CLAIMANT'S NAME: \_\_\_\_\_

ADDRESS: \_\_\_\_\_ CITY: \_\_\_\_\_ STATE: \_\_\_\_\_

CHECK HERE IF THIS IS CHANGE OF ADDRESS      PHONE: (    )      ZIP: \_\_\_\_\_

CLAIMANT'S NAME: \_\_\_\_\_

ADDRESS: \_\_\_\_\_ CITY: \_\_\_\_\_ STATE: \_\_\_\_\_

CHECK HERE IF THIS IS CHANGE OF ADDRESS      PHONE: (    )      ZIP: \_\_\_\_\_

CLAIMANT'S NAME: \_\_\_\_\_

ADDRESS: \_\_\_\_\_ CITY: \_\_\_\_\_ STATE: \_\_\_\_\_

CHECK HERE IF THIS IS CHANGE OF ADDRESS      PHONE: (    )      ZIP: \_\_\_\_\_

**United States Department of the Interior**  
**Bureau of Land Management**  
 BUSINESS & SUPPORT SVCS DIV  
 222 N CENTRAL AVE  
 PHOENIX, AZ 85004 -2203  
 Phone: (602) 417-9200

Receipt	
No:	528861

<b>Transaction #:</b> 553047
<b>Date of Transaction:</b> 07/26/2002
<b>CUSTOMER:</b> SILVER KING MINING CO OF AZ LLC 56389 E SIMMONS WAY KEARNY, AZ 85237

LINE #	QTY	DESCRIPTION	REMARKS	UNIT PRICE	TOTAL
1	1.00	LOCATABLE MINERALS / MINING CLAIMS-NOT NEW-UNADJUD, ONE AUTH NO. ONLY / MINING CLAIM MONEY RECEIVED (455) <b>CASES:</b> AMC348183/\$800.00	MAINT 2003 (8)	- n/a -	800.00
<b>TOTAL:</b>					<b>\$800.00</b>

PAYMENT INFORMATION				
1	AMOUNT:	\$800.00	POSTMARKED:	N/A
	TYPE:	CHECK	RECEIVED:	07/26/2002
	CHECK NO:	216		
	NAME:	SILVER KING MINING CO OF AZ LLC 56389 E SIMMONS WAY KEARNY AZ 85237		

REMARKS

This receipt was generated by the automated BLM Collections and Billing System and is a paper representation of a portion of the official electronic record contained therein.

Receipt No. 346482

LEAD FILE #'S 348183  
~~348184~~

Trans No. 364540

AMC Number	Code	Amount
348183	482	100
348184		100
348185		100
348186		100
348187		100
348188		100
348984		100
348985	✓	100
<b>TOTAL:</b>	482	\$800

AMC Number	Code	Amount
<b>TOTAL:</b>		\$

Date of Doc 7/30/2001

Date Entered: 10/23/01 aj

Date of Rec't 7/30/2001

Date Verified: 10/23/01 aj

Amount Rec'd 800

Sent to Accts: \_\_\_\_\_

Amount Earned \_\_\_\_\_

Date Earned: \_\_\_\_\_

- 480 POL
- 481 NOI
- 482 MAINT
- 396 TRANS
- 635 AMEND

NOTES:

**MAINTENANCE FEE PAYMENT**

*Sept 01 2002*

**\$100.00 MAINTENANCE FEE PAYMENT DUE ON OR BEFORE AUGUST 31, 19\_\_  
IN LIEU OF ASSESSMENT WORK FOR THE UPCOMING ASSESSMENT  
YEAR BEGINNING SEPTEMBER 1 OF THE YEAR NOTED ABOVE.**

Bureau Of Land Management  
Arizona State Office  
222 North Central Avenue  
Phoenix, AZ. 85004-2203

COUNT: 8 \$ 100.00 INT: ASNL  
**FOR OFFICIAL USE ONLY**

THE CLAIMS ARE SITUATED IN Pinal COUNTY, ARIZONA.

**BLM SERIAL NUMBERS**

**NAMES OF CLAIMS OR SITES**

A MC \_\_\_\_\_ THRU A MC \_\_\_\_\_

COUNTY BOOK/DOCKET \_\_\_\_\_, PAGE(S) OR FEE NO(S) \_\_\_\_\_

A MC \_\_\_\_\_ THRU A MC \_\_\_\_\_

COUNTY BOOK/DOCKET \_\_\_\_\_, PAGE(S) OR FEE NO(S) \_\_\_\_\_

(OR) IF NOT CONSECUTIVE NUMBERS LIST SEPARATELY BELOW:

BLM SERIAL NUMBERS	NAME OF CLAIMS/SITES	COUNTY BOOK/DOCKET & PAGE OR FEE NUMBER
A MC <u>348183</u>	<u>EL MEDICO 2052</u>	_____
A MC <u>348184</u>	<u>RIPSEY HILL N02</u>	_____
A MC <u>348185</u>	<u>JUAN</u>	_____
A MC <u>348186</u>	<u>SILVER KING 1997#1</u>	_____
A MC <u>348187</u>	<u>SILVER KING 1997#2</u>	_____
A MC <u>348188</u>	<u>SILVER KING 1997#3</u>	_____
A MC <u>348984</u>	<u>SILVER KING SOUTH</u>	_____
A MC <u>348985</u>	<u>SILVER KING SW</u>	_____
A MC _____	_____	_____
A MC _____	_____	_____

CLAIMANT'S NAME: Freddy Joe Deen, Ronald R. Deen, Ron Deen, Gary Deen  
ADDRESS: 56389 East Simmas Way CITY: Kearny STATE: AZ.

CHECK HERE IF THIS IS A CHANGE OF ADDRESS PHONE: (520) 363-5692 ZIP: 85237

SIGNATURE: [Signature]  
TO RECORD WITH THE COUNTY, ONE CLAIMANT OR THE AGENT MUST SIGN

LIST ALL ADDITIONAL OWNERS ON REVERSE SIDE OF THIS FORM

**FOR OFFICIAL USE ONLY**

ENTERED INTO COMPUTER: \_\_\_\_\_ DATE \_\_\_\_\_ INITIALS \_\_\_\_\_ VERIFIED \_\_\_\_\_

TIME STAMP  
PHOENIX, ARIZONA  
2001 JUL 30 P 1 34  
RECEIVED B.L.M. AZ STATE OF

43 CFR 3833.0-5(e) (August 30, 1994) REQUIRES THAT THE NAMES OF ALL OF THE OWNERS AND THEIR CURRENT ADDRESSES SHALL BE IDENTIFIED ON ALL INSTRUMENTS REQUIRED TO BE RECORDED OR FILED BY THE REGULATIONS, 43 CFR SUBPART 3833.

CLAIMANT'S NAME: \_\_\_\_\_

ADDRESS: \_\_\_\_\_ CITY: \_\_\_\_\_ STATE: \_\_\_\_\_

CHECK HERE IF THIS IS CHANGE OF ADDRESS PHONE: ( ) \_\_\_\_\_ ZIP: \_\_\_\_\_

CLAIMANT'S NAME: \_\_\_\_\_

ADDRESS: \_\_\_\_\_ CITY: \_\_\_\_\_ STATE: \_\_\_\_\_

CHECK HERE IF THIS IS CHANGE OF ADDRESS PHONE: ( ) \_\_\_\_\_ ZIP: \_\_\_\_\_

CLAIMANT'S NAME: \_\_\_\_\_

ADDRESS: \_\_\_\_\_ CITY: \_\_\_\_\_ STATE: \_\_\_\_\_

CHECK HERE IF THIS IS CHANGE OF ADDRESS PHONE: ( ) \_\_\_\_\_ ZIP: \_\_\_\_\_

CLAIMANT'S NAME: \_\_\_\_\_

ADDRESS: \_\_\_\_\_ CITY: \_\_\_\_\_ STATE: \_\_\_\_\_

CHECK HERE IF THIS IS CHANGE OF ADDRESS PHONE: ( ) \_\_\_\_\_ ZIP: \_\_\_\_\_

CLAIMANT'S NAME: \_\_\_\_\_

ADDRESS: \_\_\_\_\_ CITY: \_\_\_\_\_ STATE: \_\_\_\_\_

CHECK HERE IF THIS IS CHANGE OF ADDRESS PHONE: ( ) \_\_\_\_\_ ZIP: \_\_\_\_\_

CLAIMANT'S NAME: \_\_\_\_\_

ADDRESS: \_\_\_\_\_ CITY: \_\_\_\_\_ STATE: \_\_\_\_\_

CHECK HERE IF THIS IS CHANGE OF ADDRESS PHONE: ( ) \_\_\_\_\_ ZIP: \_\_\_\_\_

CLAIMANT'S NAME: \_\_\_\_\_

ADDRESS: \_\_\_\_\_ CITY: \_\_\_\_\_ STATE: \_\_\_\_\_

CHECK HERE IF THIS IS CHANGE OF ADDRESS PHONE: ( ) \_\_\_\_\_ ZIP: \_\_\_\_\_

**United States Department of the Interior  
Bureau of Land Management**  
BUSINESS & SUPPORT SVCS DIV  
222 N CENTRAL AVE  
PHOENIX, AZ 85004 -2203  
Phone: (602) 417-9200

Receipt	
No:	346482

**Transaction #:** 364540  
**Date of Transaction:** 07/30/2001

**CUSTOMER:** RONALD R DEEN  
STAR ROUTE BOX 128  
KEARNY, AZ 85237

LINE #	QTY	COMMODITY / SUBJECT / ACTION / PRODUCT	REMARKS	UNIT PRICE	TOTAL
1	1.00	LOCATABLE MINERALS / MINING CLAIMS-NOT NEW-UNADJUD, ONE AUTH NO. ONLY / MINING CLAIM MONEY RECEIVED (455)	MAINT 2002 (8)	- n/a -	\$800.00
2	5.00	IAC PRODUCTS / COPIES / CASEFILE/DOCUMENT COPIES / COPIES (B/W UP TO 11X17)-\$.13/P		\$0.13	\$0.65
3	8.00	IAC PRODUCTS / COPIES / COMPUTER PRINTED/GENERATED / COMPUTER GEN. REPORT-\$.75		\$0.75	\$6.00

**TOTAL:** **\$806.65**

**PAYMENT INFORMATION**

1	AMOUNT:	\$806.65	POSTMARKED:	N/A
	TYPE:	CHECK	RECEIVED:	07/30/2001
	CHECK NO:	8058		
	NAME:	DEEN, RONALD R STAR ROUTE BOX 128 KEARNY AZ 85237		

**REMARKS**

PHONE: 520-363-5692

**CASE SERIAL NUMBER INFORMATION**

TRNS #	LINE #	CASES
364540	1	AMC348183/\$800.00
364540	2	- n/a -
364540	3	- n/a -

This receipt was generated by the automated BLM Collections and Billings System and is a paper representation of a portion of the official electronic record contained therein.

**ENTERED INTO COMPUTER**  
10/23/2001 *gr*

Receipt #: 177732

Amount Received: 800.-

Date: 8-28-00

Transaction #: 191013

Lead #: 348183 - 348984

AMC #	Code	\$\$\$\$
348183 - 348188	482	600.-
348984 - 348985	482	200.-

AMC #	Code	\$\$\$\$

Total: 800.

- 480----POL-----\$5
- 481----NOI-----\$5
- 482----Maint.---\$100
- 396----Trf.-----\$5
- 635----Amd.-----\$5
- 379----Refund

Entered: *[Signature]* 8-29-00  
Date

Verified: *[Signature]* 01 SEP 2000  
Date

Sent to Accounts: *[Signature]* 01 SEP 2000  
Date

Earned by Accounts: \_\_\_\_\_  
Date

MAINTENANCE FEE PAYMENT

September 01 2000

\$100.00 MAINTENANCE FEE PAYMENT DUE ON OR BEFORE ~~AUGUST~~ SEPTEMBER 31, 1900  
 IN LIEU OF ASSESSMENT WORK FOR THE UPCOMING ASSESSMENT  
 YEAR BEGINNING SEPTEMBER 1 OF THE YEAR NOTED ABOVE.

BUREAU OF LAND MANAGEMENT  
 ARIZONA STATE OFFICE  
 3707 NORTH 7TH STREET  
 PHOENIX, AZ 85014 (OR)  
 P.O. BOX 16563, PHOENIX, AZ 85011

COUNT: <u>4</u> \$ <u>900.00</u> INT: <u>pu</u>
FOR OFFICIAL USE ONLY

THE CLAIMS ARE SITUATED IN Pinal COUNTY, ARIZONA.

BLM SERIAL NUMBERS

NAMES OF CLAIMS OR SITES

A MC \_\_\_\_\_ THRU A MC \_\_\_\_\_  
 COUNTY BOOK/DOCKET \_\_\_\_\_, PAGE(S) OR FEE NO(S) \_\_\_\_\_  
 A MC \_\_\_\_\_ THRU A MC \_\_\_\_\_  
 COUNTY BOOK/DOCKET \_\_\_\_\_, PAGE(S) OR FEE NO(S) \_\_\_\_\_

(OR) IF NOT CONSECUTIVE NUMBERS LIST SEPARATELY BELOW:

BLM SERIAL NUMBERS	NAME OF CLAIMS/SITES	COUNTY BOOK/DOCKET & PAGE OR FEE NUMBER
A MC <u>348183</u>	<u>EL MEDICO 2052</u>	
A MC <u>348184</u>	<u>RIPSEY HILL NO. 2</u>	
A MC <u>348185</u>	<u>JUAN</u>	
A MC <u>348186</u>	<u>SILVER KING 1997#1</u>	
A MC <u>348187</u>	<u>SILVER KING 1997#2</u>	
A MC <u>348188</u>	<u>SILVER KING 1997#3</u>	
A MC <u>348984</u>	<u>SILVER KING SOUTH</u>	
A MC <u>348985</u>	<u>SILVER KING SW</u>	
A MC _____		
A MC _____		

CLAIMANT'S NAME: Ron Deen, Gary Deen, Joe Deen

ADDRESS: Joe Deen, 56389 E. Simmons Way CITY: Kearny STATE: AZ

CHECK HERE IF THIS IS A CHANGE OF ADDRESS PHONE: (520) 363-5692 ZIP: 85237

SIGNATURE: [Signature]  
 TO RECORD WITH THE COUNTY, ONE CLAIMANT OR THE AGENT MUST SIGN

LIST ALL ADDITIONAL OWNERS ON REVERSE SIDE OF THIS FORM

FOR OFFICIAL USE ONLY

ENTERED INTO COMPUTER: 8-29-00 [Signature] 2000  
 DATE INITIALS VERIFIED

TIME STAMP  
 PHOENIX, ARIZONA  
 9 06 11 P 28 AUG 2000  
 RECEIVED  
 BLM STATE OFFICE



**United States Department of the Interior**  
**Bureau of Land Management**  
 BUSINESS & SUPPORT SVCS DIV  
 222 N CENTRAL AVE  
 PHOENIX, AZ 85004 -2203  
 Phone: (602) 417-9200

Receipt	
No:	177732

**Transaction #:** 191013  
**Date of Transaction:** 08/28/2000

LINE #	QTY	COMMODITY / SUBJECT / ACTION / PRODUCT	REMARKS	UNIT PRICE	TOTAL
1	2	LOCATABLE MINERALS / MINING CLAIMS-ACCOUNTS/UNADJUDICATED / MINING CLAIM MONEY RECEIVED (455)	MAINT 2001 (8)	- n/a -	\$800.00
<b>TOTAL:</b>					<b>\$800.00</b>

PAYMENT INFORMATION			
1	AMOUNT:	\$800.00	POSTMARKED: N/A
	TYPE:	CHECK	RECEIVED: 08/28/2000
	CHECK NO:	2072	
	NAME:	DEEN, RON 56389 E SIMMONS WAY KEARNY AZ 85237	

REMARKS

CASE SERIAL NUMBER INFORMATION		
TRNS #	LINE #	CASES
191013	1	AMC348183, AMC348985

This receipt was generated by the automated BLM Collections and Billings System and is a paper representation of a portion of the official electronic record contained therein.

MAINTENANCE FEE PAYMENT

\$100.00 MAINTENANCE FEE PAYMENT DUE ON OR BEFORE AUGUST 31, 1999  
IN LIEU OF ASSESSMENT WORK FOR THE UPCOMING ASSESSMENT  
YEAR BEGINNING SEPTEMBER 1 OF THE YEAR NOTED ABOVE.

Bureau Of Land Management  
Arizona State Office  
222 North Central Avenue  
Phoenix, AZ. 85004-2203

AMC 348183, 348984  
AMC 349897  
COUNT: 8 \$ 800.<sup>00</sup> INT: KC  
FOR OFFICIAL USE ONLY

THE CLAIMS ARE SITUATED IN Pinal COUNTY, ARIZONA.

BLM SERIAL NUMBERS

NAMES OF CLAIMS OR SITES

A MC \_\_\_\_\_ THRU A MC \_\_\_\_\_

COUNTY BOOK/DOCKET \_\_\_\_\_, PAGE(S) OR FEE NO(S) \_\_\_\_\_

A MC \_\_\_\_\_ THRU A MC \_\_\_\_\_

COUNTY BOOK/DOCKET \_\_\_\_\_, PAGE(S) OR FEE NO(S) \_\_\_\_\_

(OR) IF NOT CONSECUTIVE NUMBERS LIST SEPARATELY BELOW:

BLM SERIAL NUMBERS	NAME OF CLAIMS/SITES	COUNTY BOOK/DOCKET & PAGE OR FEE NUMBER
A MC 348183 <u>OK</u>	EL MEDICO 2052	
A MC 348186 <u>OK</u>	Silver King 1997 #1	
A MC 348187 <u>OK</u>	Silver King 1997 #2	
A MC 348188 <u>OK</u>	Silver King 1997 #3	
A MC 349901	Silver King 1997 #4	Cloud 8/31/98
A MC 349900	Silver King 1997	Cloud 8/31/98
A MC 348984 <u>OK</u>	Silver King South	
A MC 348985 <u>OK</u>	Silver King SW	
A MC _____	_____	_____
A MC _____	_____	_____

CLAIMANT'S NAME: Ronald R. Deen, Gary T. Deen, Ron R. Deen + F. Joe Deen

ADDRESS: SILVER KING MINING 56389 East Simmons Way CITY: Kearny STATE: AZ.

CHECK HERE IF THIS IS A CHANGE OF ADDRESS PHONE: (520) 363-5692 ZIP: 85237

SIGNATURE: [Signature]  
TO RECORD WITH THE COUNTY, ONE CLAIMANT OR THE AGENT MUST SIGN

LIST ALL ADDITIONAL OWNERS ON REVERSE SIDE OF THIS FORM

FOR OFFICIAL USE ONLY  
ENTERED INTO COMPUTER: 8/6/98 DATE INITIALS VERIFIED

TIME STAMP  
PHOENIX, ARIZONA  
1999 JUL 30 P 1:46  
RECEIVED BLM AZ STATE OFFICE

43 CFR 3833.0-5(e) (August 30, 1994) REQUIRES THAT THE NAMES OF ALL OF THE OWNERS AND THEIR CURRENT ADDRESSES SHALL BE IDENTIFIED ON ALL INSTRUMENTS REQUIRED TO BE RECORDED OR FILED BY THE REGULATIONS, 43 CFR SUBPART 3833.

CLAIMANT'S NAME: \_\_\_\_\_

ADDRESS: \_\_\_\_\_ CITY: \_\_\_\_\_ STATE: \_\_\_\_\_

CHECK HERE IF THIS IS CHANGE OF ADDRESS      PHONE: (    ) \_\_\_\_\_ ZIP: \_\_\_\_\_

CLAIMANT'S NAME: \_\_\_\_\_

ADDRESS: \_\_\_\_\_ CITY: \_\_\_\_\_ STATE: \_\_\_\_\_

CHECK HERE IF THIS IS CHANGE OF ADDRESS      PHONE: (    ) \_\_\_\_\_ ZIP: \_\_\_\_\_

CLAIMANT'S NAME: \_\_\_\_\_

ADDRESS: \_\_\_\_\_ CITY: \_\_\_\_\_ STATE: \_\_\_\_\_

CHECK HERE IF THIS IS CHANGE OF ADDRESS      PHONE: (    ) \_\_\_\_\_ ZIP: \_\_\_\_\_

CLAIMANT'S NAME: \_\_\_\_\_

ADDRESS: \_\_\_\_\_ CITY: \_\_\_\_\_ STATE: \_\_\_\_\_

CHECK HERE IF THIS IS CHANGE OF ADDRESS      PHONE: (    ) \_\_\_\_\_ ZIP: \_\_\_\_\_

CLAIMANT'S NAME: \_\_\_\_\_

ADDRESS: \_\_\_\_\_ CITY: \_\_\_\_\_ STATE: \_\_\_\_\_

CHECK HERE IF THIS IS CHANGE OF ADDRESS      PHONE: (    ) \_\_\_\_\_ ZIP: \_\_\_\_\_

CLAIMANT'S NAME: \_\_\_\_\_

ADDRESS: \_\_\_\_\_ CITY: \_\_\_\_\_ STATE: \_\_\_\_\_

CHECK HERE IF THIS IS CHANGE OF ADDRESS      PHONE: (    ) \_\_\_\_\_ ZIP: \_\_\_\_\_

CLAIMANT'S NAME: \_\_\_\_\_

ADDRESS: \_\_\_\_\_ CITY: \_\_\_\_\_ STATE: \_\_\_\_\_

CHECK HERE IF THIS IS CHANGE OF ADDRESS      PHONE: (    ) \_\_\_\_\_ ZIP: \_\_\_\_\_

## MAINTENANCE FEE PAYMENT

**\$100.00 MAINTENANCE FEE PAYMENT DUE ON OR BEFORE AUGUST 31, 1999  
IN LIEU OF ASSESSMENT WORK FOR THE UPCOMING ASSESSMENT  
YEAR BEGINNING SEPTEMBER 1 OF THE YEAR NOTED ABOVE.**

Bureau Of Land Management  
Arizona State Office  
222 North Central Avenue  
Phoenix, AZ. 85004-2203

COUNT: <u>4</u> \$ <u>400.<sup>00</sup></u> INT: <u>KC</u>	
FOR OFFICIAL USE ONLY	

THE CLAIMS ARE SITUATED IN Pinal COUNTY, ARIZONA.

BLM SERIAL NUMBERS \_\_\_\_\_ NAMES OF CLAIMS OR SITES \_\_\_\_\_

A MC \_\_\_\_\_ THRU A MC \_\_\_\_\_

COUNTY BOOK/DOCKET \_\_\_\_\_, PAGE(S) OR FEE NO(S) \_\_\_\_\_

A MC \_\_\_\_\_ THRU A MC \_\_\_\_\_

COUNTY BOOK/DOCKET \_\_\_\_\_, PAGE(S) OR FEE NO(S) \_\_\_\_\_

(OR) IF NOT CONSECUTIVE NUMBERS LIST SEPARATELY BELOW:

BLM SERIAL NUMBERS	NAME OF CLAIMS/SITES	COUNTY BOOK/DOCKET & PAGE OR FEE NUMBER
A MC <u>349897</u>	<u>RIPSEY HILL #1 1997</u>	<u>Closed 8/31/98</u>
A MC <u>348184</u> <small>OK</small>	<u>RIPSEY HILL #2</u>	
A MC <u>349898</u>	<u>RIPSEY HILL #3 1997</u>	<u>Closed 8/31/98</u>
A MC <u>349899</u>	<u>RIPSEY HILL #4 1997</u>	<u>Closed 8/31/98</u>
A MC _____	_____	_____
A MC _____	_____	_____
A MC _____	_____	_____
A MC _____	_____	_____
A MC _____	_____	_____
A MC <u>348185</u>	<u>Juan</u>	

CLAIMANT'S NAME: Ronald R. Deen, Joe Deen, Ron Deen & Gary Deen

ADDRESS: 56389 East Simmons Way CITY: Kearny STATE: AZ

PHONE: (520) 363-5692 ZIP: 85237

CHECK HERE IF THIS IS A CHANGE OF ADDRESS

SIGNATURE: Ronald R. Deen

TO RECORD WITH THE COUNTY, ONE CLAIMANT OR THE AGENT MUST SIGN

LIST ALL ADDITIONAL OWNERS ON REVERSE SIDE OF THIS FORM

**FOR OFFICIAL USE ONLY**

ENTERED INTO COMPUTER: 8/6/99 Sc

DATE                      INITIALS                      VERIFIED

TIME STAMP

PHOENIX, ARIZONA

1999 JUL 30 P 1:46

RECEIVED  
B.L.M. AZ STATE OFFICE

43 CFR 3833.0-5(e) (August 30, 1994) REQUIRES THAT THE NAMES OF ALL OF THE OWNERS AND THEIR CURRENT ADDRESSES SHALL BE IDENTIFIED ON ALL INSTRUMENTS REQUIRED TO BE RECORDED OR FILED BY THE REGULATIONS, 43 CFR SUBPART 3833.

CLAIMANT'S NAME: \_\_\_\_\_

ADDRESS: \_\_\_\_\_ CITY: \_\_\_\_\_ STATE: \_\_\_\_\_

CHECK HERE IF THIS IS CHANGE OF ADDRESS PHONE: ( ) ZIP: \_\_\_\_\_

CLAIMANT'S NAME: \_\_\_\_\_

ADDRESS: \_\_\_\_\_ CITY: \_\_\_\_\_ STATE: \_\_\_\_\_

CHECK HERE IF THIS IS CHANGE OF ADDRESS PHONE: ( ) ZIP: \_\_\_\_\_

CLAIMANT'S NAME: \_\_\_\_\_

ADDRESS: \_\_\_\_\_ CITY: \_\_\_\_\_ STATE: \_\_\_\_\_

CHECK HERE IF THIS IS CHANGE OF ADDRESS PHONE: ( ) ZIP: \_\_\_\_\_

CLAIMANT'S NAME: \_\_\_\_\_

ADDRESS: \_\_\_\_\_ CITY: \_\_\_\_\_ STATE: \_\_\_\_\_

CHECK HERE IF THIS IS CHANGE OF ADDRESS PHONE: ( ) ZIP: \_\_\_\_\_

CLAIMANT'S NAME: \_\_\_\_\_

ADDRESS: \_\_\_\_\_ CITY: \_\_\_\_\_ STATE: \_\_\_\_\_

CHECK HERE IF THIS IS CHANGE OF ADDRESS PHONE: ( ) ZIP: \_\_\_\_\_

CLAIMANT'S NAME: \_\_\_\_\_

ADDRESS: \_\_\_\_\_ CITY: \_\_\_\_\_ STATE: \_\_\_\_\_

CHECK HERE IF THIS IS CHANGE OF ADDRESS PHONE: ( ) ZIP: \_\_\_\_\_

CLAIMANT'S NAME: \_\_\_\_\_

ADDRESS: \_\_\_\_\_ CITY: \_\_\_\_\_ STATE: \_\_\_\_\_

CHECK HERE IF THIS IS CHANGE OF ADDRESS PHONE: ( ) ZIP: \_\_\_\_\_

UNITED STATES  
DEPARTMENT OF THE INTERIOR  
BUREAU OF LAND MANAGEMENT

RECEIPT AND ACCOUNTING ADVICE

NO. **2480546**  
07/30/99

Subject: CLAIM MAINTENANCE FEE 2000  
8 CLAIMS

C 13 13 1,200.00

Applicant: DONALD R DEON ET AL  
56389 E SIMMONS WAY  
BEARY MT 85237

CP 1719

Remitter:

Assignor:

LEASE MANAGEMENT DATA  NEW  UPDATE  PAYMENT

ORIGINAL SERIAL NO.	ASG.	TYPE	ST.	CTY.	FUND SYMBOL	ACRES/UNITS	RATE
AMC 348133 ET AL.							

AMOUNT	ANV. DATE	EXP. DATE	BILL CYC.	S/C	DISTRICT	NEXT BILL	MISC. DATA	U of M	ACTUAL UNITS

ASSIGNMENT SERIAL NO.	ASG.	TYPE	ST.	CTY.	FUND SYMBOL	ACRES/UNITS	RATE

AMOUNT	ANV. DATE	EXP. DATE	BILL CYC.	S/C	DISTRICT	NEXT BILL	MISC. DATA	U of M	ACTUAL UNITS

APPLY REMITTANCE

ACTION	FUND SYMBOL	CTY.	AMOUNT
FILING FEE			
RENTAL			
UNEARNED			
REFUND			500.00
TOTAL			
AMOUNT DUE			

Remarks:

*AMC 349997-349001  
used by Deon 2/1/99  
Report prepared 2/2/99*

BY: *[Signature]*

DATE: *1/22/99*

- Lease in Escrow?
- KGS?
- Auto Escalates?
- Auto Renew?

- Of Interest?
- Operating Rights?
- Operator
- Bond Filed?

FOR MMS USE ONLY

BILLEE	FOREST REFUGE
NUMBER	
OCS SECTION	
CODE	

Joe Deen  
HC1 Box 128  
Kearny, Az. 85237

348183

348984

### MAINTENANCE FEE PAYMENT

\$100.00 MAINTENANCE FEE PAYMENT DUE ON OR BEFORE AUGUST 31, 1998  
IN LIEU OF ASSESSMENT WORK FOR THE UPCOMING ASSESSMENT  
YEAR BEGINNING SEPTEMBER 1 OF THE YEAR NOTED ABOVE.

BUREAU OF LAND MANAGEMENT  
ARIZONA STATE OFFICE  
3707 NORTH 7TH STREET  
PHOENIX, AZ 85014 (OR)  
P.O. BOX 16563, PHOENIX, AZ 85011

THE CLAIMS ARE SITUATED IN Pinal COUNTY,  
ARIZONA.

COUNT: 8 \$ 800.<sup>00</sup> INT: KC  
FOR OFFICIAL USE ONLY

BLM SERIAL NUMBERS

NAMES OF CLAIMS OR SITES

A MC \_\_\_\_\_ THRU A MC \_\_\_\_\_

COUNTY BOOK/DOCKET \_\_\_\_\_, PAGE(S) OR FEE NO(S) \_\_\_\_\_

A MC \_\_\_\_\_ THRU A MC \_\_\_\_\_

COUNTY BOOK/DOCKET \_\_\_\_\_, PAGE(S) OR FEE NO(S) \_\_\_\_\_

(OR) IF NOT CONSECUTIVE NUMBERS LIST SEPARATELY BELOW:

BLM SERIAL NUMBERS	NAME OF CLAIMS/SITES	COUNTY BOOK/DOCKET & PAGE OR FEE NUMBER
A MC <u>348183</u>	<u>EL MEDICO 2052</u>	
A MC <u>348184</u>	<u>RIPSEY HILL NO. 2</u>	
A MC <u>348185</u>	<u>JUAN</u>	
A MC <u>348186</u>	<u>SILVER KING 1997 #1</u>	
A MC <u>348187</u>	<u>SILVER KING 1997 #2</u>	
A MC <u>348188</u>	<u>SILVER KING 1997 #3</u>	
A MC <u>348984</u>	<u>SILVER KING SOUTH</u>	
A MC <u>348985</u>	<u>SILVER KING SW</u>	
A MC _____	_____	_____
A MC _____	_____	_____

CLAIMANT'S NAME: Freddy Joe Deen, Ronald R. Deen, Ron Deen & Gary Deen

ADDRESS: Mr. Joe Deen, HC1 Box 128 CITY: Kearny STATE: AZ

CHECK HERE IF THIS IS A CHANGE OF ADDRESS PHONE: (520) 363-5692 ZIP: 85237

SIGNATURE: [Signature]  
TO RECORD WITH THE COUNTY, ONE CLAIMANT OR THE AGENT MUST SIGN

LIST ALL ADDITIONAL OWNERS ON REVERSE SIDE OF THIS FORM

FOR OFFICIAL USE ONLY  
ENTERED INTO COMPUTER: 8/12/98 DATE INITIALS [Initials] VERIFIED [Signature]

TIME STAMP  
60 : 11 V 1 - 887 8661

UNITED STATES  
DEPARTMENT OF THE INTERIOR  
BUREAU OF LAND MANAGEMENT

RECEIPT AND ACCOUNTING ADVICE

NO. **2388550** 04

TC/AZ 04/01/98

Subject: LOCATION & SERVICE FEE 1998  
CLAIM MAINTENANCE FEE 1998 - 5  
Applicant: *Claim Maintenance Fee 1999-8*  
JOE DEEN *Amc 348183 et. al*  
56389 E SIMMONS WAY  
KEARNY AZ 85237

2	1	11	125.00
2	1	12	50.00
2	1	13	1,300.00

*\$1475.00*

CK 1475

Remitter:

**ENTERED IN COMPUTER**

Assignor:

LEASE MANAGEMENT DATA										
<input type="checkbox"/> NEW <input type="checkbox"/> UPDATE <input type="checkbox"/> PAYMENT										
ORIGINAL SERIAL NO.	ASG.	TYPE	ST.	CTY.	FUND SYMBOL				ACRES/UNITS	RATE
AMC 349897-349901										
AMOUNT	ANV. DATE	EXP. DATE	BILL CYC.	S/C	DISTRICT	NEXT BILL	MISC. DATA	U of M	ACTUAL UNITS	
ASSIGNMENT SERIAL NO.	ASG.	TYPE	ST.	CTY.	FUND SYMBOL				ACRES/UNITS	RATE
AMOUNT	ANV. DATE	EXP. DATE	BILL CYC.	S/C	DISTRICT	NEXT BILL	MISC. DATA	U of M	ACTUAL UNITS	

APPLY REMITTANCE			
ACTION	FUND SYMBOL	CTY.	AMOUNT
FILING FEE			
RENTAL			
UNEARNED			
REFUND			
TOTAL			
AMOUNT DUE			

Remarks: *\$800<sup>00</sup> pd for*  
*AMC 348183 - 348188 (6)*  
*348984 - 348985 (2)*  
*8 @ \$100<sup>00</sup> = \$800<sup>00</sup> 8*

---

*New Claims - AMC 34989-349901*  
*5 New Claims @ \$135<sup>00</sup> = 675<sup>00</sup>*

BY: \_\_\_\_\_ DATE: \_\_\_\_\_

Lease in Escrow?  
 KGS?  
 Auto Escalates?  
 Auto Renew?

Of Interest?  
 Operating Rights?  
 Operator  
 Bond Filed?

**FOR MMS USE ONLY**

BILLEE	FOREST REFUGE
NUMBER	
OCS SECTION	
CODE	



FROM  
TODAY

UNITED STATES  
DEPARTMENT OF THE INTERIOR  
BUREAU OF LAND MANAGEMENT

RECEIPT AND ACCOUNTING ADVICE

NO. 2388850

TC/AZ

04/01/98

Subject: LOCATION & SERVICE FEE 1998  
CLAIM MAINTENANCE FEE 1998 - 5

E	1	11	125.00
E	1	12	50.00
E	1	13	1,300.00

Applicant: JOE DEEN  
50389 E SIMMONS WAY  
KEARNY AZ 85237

Remitter: OK 1475

Assignor:

LEASE MANAGEMENT DATA  NEW  UPDATE  PAYMENT

ORIGINAL SERIAL NO.	ASG.	TYPE	ST.	CTY.	FUND SYMBOL	ACRES/UNITS	RATE
PM 340897-349901							

AMOUNT	ANV. DATE	EXP. DATE	BILL CYC.	S/C	DISTRICT	NEXT BILL	MISC. DATA	U of M	ACTUAL UNITS

ASSIGNMENT SERIAL NO.	ASG.	TYPE	ST.	CTY.	FUND SYMBOL	ACRES/UNITS	RATE

AMOUNT	ANV. DATE	EXP. DATE	BILL CYC.	S/C	DISTRICT	NEXT BILL	MISC. DATA	U of M	ACTUAL UNITS

APPLY REMITTANCE

ACTION	FUND SYMBOL	CTY.	AMOUNT
FILING FEE			
RENTAL			
UNEARNED			
REFUND			
TOTAL			
AMOUNT DUE			

Remarks:

BY:

DATE:

- Lease in Escrow?
- KGS?
- Auto Escalates?
- Auto Renew?

- Of Interest?
- Operating Rights?
- Operator
- Bond Filed?

FOR MMS USE ONLY

BILLEE	FOREST REFUGE
NUMBER	
OCS SECTION	
CODE	

Joe Deen  
 HC 1 Box 128  
 Kearny, Az. 85237

MAINTENANCE FEE PAYMENT

\$100.00 MAINTENANCE FEE PAYMENT DUE ON OR BEFORE AUGUST 31, 1998  
 IN LIEU OF ASSESSMENT WORK FOR THE UPCOMING ASSESSMENT  
 YEAR BEGINNING SEPTEMBER 1 OF THE YEAR NOTED ABOVE.

BUREAU OF LAND MANAGEMENT  
 ARIZONA STATE OFFICE  
 3707 NORTH 7TH STREET  
 PHOENIX, AZ 85014 (OR)  
 P.O. BOX 16563, PHOENIX, AZ 85011

~~348183~~  
 348985  
 COUNT: 8 \$ 800.<sup>00</sup> INT: KC  
 FOR OFFICIAL USE ONLY

THE CLAIMS ARE SITUATED IN Pinal COUNTY,  
 ARIZONA.

BLM SERIAL NUMBERS

NAMES OF CLAIMS OR SITES

A MC \_\_\_\_\_ THRU A MC \_\_\_\_\_  
 COUNTY BOOK/DOCKET \_\_\_\_\_, PAGE(S) OR FEE NO(S) \_\_\_\_\_  
 A MC \_\_\_\_\_ THRU A MC \_\_\_\_\_  
 COUNTY BOOK/DOCKET \_\_\_\_\_, PAGE(S) OR FEE NO(S) \_\_\_\_\_

(OR) IF NOT CONSECUTIVE NUMBERS LIST SEPARATELY BELOW:

BLM SERIAL NUMBERS	NAME OF CLAIMS/SITES	COUNTY BOOK/DOCKET & PAGE OR FEE NUMBER
A MC <u>348183</u>	<u>EL MEDICO 2052</u>	
A MC <u>348184</u>	<u>RIPSEY HILL NO. 2</u>	
A MC <u>348185</u>	<u>JUAN</u>	
A MC <u>348186</u>	<u>SILVER KING 1997 #1</u>	
A MC <u>348187</u>	<u>SILVER KING 1997 #2</u>	
A MC <u>348188</u>	<u>SILVER KING 1997 #3</u>	
A MC <u>348984</u>	<u>SILVER KING SOUTH</u>	
A MC <u>348985</u>	<u>SILVER KING SW</u>	
A MC _____	_____	_____
A MC _____	_____	_____

CLAIMANT'S NAME: Freddy Joe Deen, Ronald R. Deen, Ron Deen & Gary Deen

ADDRESS: Mr. Joe Deen, HC 1 Box 128 CITY: Kearny STATE: AZ

CHECK HERE IF THIS IS A CHANGE OF ADDRESS PHONE: (520) 363-5692 ZIP: 85237

SIGNATURE: [Signature]  
 TO RECORD WITH THE COUNTY, ONE CLAIMANT OR THE AGENT MUST SIGN

LIST ALL ADDITIONAL OWNERS ON REVERSE SIDE OF THIS FORM

FOR OFFICIAL USE ONLY  
 ENTERED INTO COMPUTER: 4/7/98 [Initials] [Signature]  
 DATE INITIALS VERIFIED

TIME STAMP  
 60 : 11 ∇ 1 - 8dV 8bb1

UNITED STATES  
DEPARTMENT OF THE INTERIOR  
BUREAU OF LAND MANAGEMENT

RECEIPT AND ACCOUNTING ADVICE

No. 2388850

TC/AZ 04/01/98

Subject: LOCATION & SERVICE FEE 1998 2 1 11 125.00  
 CLAIM MAINTENANCE FEE 1998 - 5 2 1 12 50.00  
 Applicant: JOE DEEN 1999 - 8 2 1 13 1,300.00  
 56389 E SIMMONS WAY  
 KEARNY AZ 85237  
 OK 1475

Remitter:

Assignor:

LEASE MANAGEMENT DATA  NEW  UPDATE  PAYMENT

ORIGINAL SERIAL NO.	ASG.	TYPE	ST.	CTY.	FUND SYMBOL	ACRES/UNITS	RATE
AMC 349897-349901							

AMOUNT	ANV. DATE	EXP. DATE	BILL CYC.	S/C	DISTRICT	NEXT BILL	MISC. DATA	U of M	ACTUAL UNITS

ASSIGNMENT SERIAL NO.	ASG.	TYPE	ST.	CTY.	FUND SYMBOL	ACRES/UNITS	RATE

AMOUNT	ANV. DATE	EXP. DATE	BILL CYC.	S/C	DISTRICT	NEXT BILL	MISC. DATA	U of M	ACTUAL UNITS

APPLY REMITTANCE

ACTION	FUND SYMBOL	CTY.	AMOUNT
FILING FEE			
RENTAL			
UNEARNED			
REFUND			
TOTAL			
AMOUNT DUE			

Remarks:

BY: \_\_\_\_\_ DATE: \_\_\_\_\_

Lease in Escrow?  
 KGS?  
 Auto Escalates?  
 Auto Renew?  
 Of Interest?  
 Operating Rights?  
 Operator  
 Bond Filed?

**FOR MMS USE ONLY**

BILLEE NUMBER	FOREST REFUGE
OCS SECTION CODE	

**NOTICE!!**

**These documents have been scanned!**

**Do not place un-scanned documents beneath this notice!**

**Do not remove this notice from this file!**

GPO Jacket No. 560-102  
Print Order 61540  
Rise Business Services, LLC  
Job=AZ15 7/3/2019



Box Number= AZ15147



Claim Begin-End: AMC348183-AMC348188

**5 Miscellaneous**



AZ15147-7

AMC348024-AMC348211

**NO  
DOCUMENTS  
FOUND**

NO DOCUMENTS FOUND  
NO DOCUMENTS FOUND

**NOTICE!!**

**These documents have been scanned!**

**Do not place un-scanned documents beneath this notice!**

**Do not remove this notice from this file!**

GPO Jacket No. 560-102  
Print Order 61540  
Rise Business Services, LLC  
Job=AZ15 7/3/2019



Box Number= AZ15147



Claim Begin-End: AMC348183-AMC348188

**6 Location Notices-Amendments and Supporting Documents**



AZ15147-7

AMC348024-AMC348211

# The United States of America,

To all to whom these presents shall come, Greeting:

WHEREAS, under the provisions of Section 8 of the Act of June 28, 1934 (48 Stat. 1269), entitled "An Act To stop injury to the public grazing lands by preventing overgrazing and soil deterioration, to provide for their orderly use, improvement, and development, to stabilize the livestock industry dependent upon the public range, and for other purposes," as amended by Section 3 of the Act of June 26, 1936 (49 Stat. 1976), the State of Arizona, in exchange for certain other lands situated in said State, has selected the following described tract of land:

Gila and Salt River Meridian, Arizona.

Township two south of Range thirteen east.

The west half of the northwest quarter of Section thirty-five;

Township three south of Range twelve east.

The Section twenty-eight;

Township three south of Range thirteen east.

The Section seven;

Township three south of Range thirteen east.

The Lots one, two, three, four, five, and six, the east half of the northeast quarter, the southwest quarter of the northeast quarter, the southeast quarter, the east half of the southwest quarter, and the southeast quarter of the northwest quarter of Section thirty;

Township four south of Range twelve east.

The Lots one, two, three, and four and the south half of the north half of Section three;

Township nineteen south of Range twenty-one east.

The Section one and the east half and the south half of the southwest quarter of Section eleven, containing, in the aggregate, three thou-

and three hundred ten acres and fifty hundredths of an acre, according to the Official Plats of the Surveys of the said Lands, on file in the General Land Office:

NOW KNOW YE, That the UNITED STATES OF AMERICA, in consideration of the premises, and in conformity with the said Acts of Congress, HAS GIVEN AND GRANTED; and by these presents DOES GIVE AND GRANT, unto the said State of Arizona, in fee simple, the tracts of land above described; TO HAVE AND TO HOLD the same, together with all the rights, privileges, immunities, and appurtenances, of whatsoever nature thereunto belonging, unto the said State of Arizona, and to its assigns forever; subject to any vested and accrued water rights for mining, agricultural, manufacturing or other purposes, and rights to ditches and reservoirs used in connection with such water rights, as may be recognized and acknowledged by the local customs, laws, and decisions of courts; and there is reserved from the lands hereby granted, a right of way thereon for ditches or canals constructed by the authority of the United States. Reserving, also, to the United States, all minerals in the lands so granted, together with the right to prospect for, mine and remove the same, as authorized by the provisions of said section 8, as amended as aforesaid. The northeast quarter of the northeast quarter of Section seven, said Township three south of Range thirteen east is subject to the right of way of the Salt River Valley Water Users' Association approved by the Secretary April 7, 1927, under Subsection "P", Section 4 of the Act of December 5, 1924 (43 Stat. 704). The northeast quarter of the northeast quarter of Section eleven, said Township nineteen south of Range twenty-one east is subject to such rights for gas pipe line purposes as the Western Gas Company may have under Section 28 of the Act of February 25, 1920.

IN TESTIMONY WHEREOF, I, Franklin D. Roosevelt,

President of the United States of America, have caused these letters to be made Patent, and the Seal of the General Land Office to be hereunto affixed.

GIVEN under my hand, at the City of Washington, the TWENTY-NINTH day of JULY, in the year of our Lord one thousand nine hundred and FORTY-ONE and of the Independence of the United States the one hundred and SIXTY-SIXTH

(SEAL)

By the President: *Franklin D. Roosevelt*  
By *Jeanne Swanagh* Secretary  
*B. Clinton*

Chief, Patents Division, ~~XXXXXXXX~~ General Land Office

1111737



GENERAL LAND OFFICE

No. 44351

MINERAL CERTIFICATE

No. 127

# THE UNITED STATES OF AMERICA

To all to whom these Presents shall come, Greeting:

WHEREAS, In pursuance of the provisions of the Revised Statutes of the United States, Chapter Six, Title Thirty-two, and legislation supplemental thereto, there have been deposited in the GENERAL LAND OFFICE of the United States the Plat and Field Notes of survey and the Certificate No. 127, of the Register of the Land Office at Phoenix, in the Territory of Arizona, accompanied by other evidence whereby it appears that Charles V. Faille

did, on the fourth day of December, A. D. 1905, duly enter and pay for that certain mining claim or premises, known as the 1st Extension South of the Silver King Mine lode mining claim

designated by the Surveyor General as Lot No. 2101, comprising a portion of the unappropriated public domain

in the Phoenix Mining District, in the County of Maricopa and Territory of Arizona, in the District of Lands subject to sale at Phoenix and bounded, described, and platted as follows, with magnetic variation as shown stated:

Beginning At corner No. 1 a nephry rock 8x12x22 inches marked 1-2161 with iron rod of 1/2 inch diameter which N. S. location monument No 3 runs North twenty three degrees and sixty six feet distant. Thence with course magnetic variation thirteen degrees and thirty minutes east. South sixteen degrees west six hundred feet to corner No 2 a nephry rock 8x10x24 inches marked 2-2161 in ground. Thence with course magnetic variation fourteen degrees and fifteen minutes east. North seven and four degrees west one thousand five hundred feet to corner No 3 a nephry rock 8x12x26 inches marked 3-2161 in ground.

of Stone

Thence third course magnetic variation thirteen degrees  
 and strike magnetic east north sixteen degrees east three  
 hundred feet to a point from which distance bears south  
 seventy four degrees east four hundred and eighty feet  
 but variant six hundred feet to a point north a  
 fragment stone 6x10x23 inches marked No 261 in ground  
 of Stone

Thence fourth course magnetic variation thirteen  
 degrees and strike magnetic east south twenty four  
 degrees east one thousand six hundred feet to a point  
 where the trace of a narrow canal No 261 extending  
 one thousand six hundred feet in length along  
 said extension south of the canal line. This  
 vein of rock and containing twenty acres and six  
 hundred and eighty square feet of an acre of land  
 more or less.

NOW KNOW YE, That there is therefore hereby GRANTED by the UNITED STATES unto the said *James*

*W. Tail*

and to *James* and assigns the said mining premises hereinbefore described, and not expressly excepted from these presents, and all that portion of the said *Interior* *Bank of the Silver King Mine*

vein, lode, or ledge, and of all other veins, lodes, and ledges, throughout their entire depth, the tops or apexes of which lie inside of the surface boundary lines of said granted premises in said Lot No. *261*

extended downward vertically, although such veins, lodes, or ledges in their downward course may so far depart from a perpendicular as to extend outside the vertical side lines of said premises: *Provided* That the right of possession to such outside parts of said veins, lodes, or ledges, shall be confined to such portions thereof as lie between vertical planes drawn downward through the end lines of said Lot No. *261* so continued in their own direction that such planes will intersect such exterior parts of said veins, lodes, or ledges: *And provided further*, That nothing herein contained shall authorize the grantee herein to enter upon the surface of a claim owned or possessed by another.

TO HAVE AND TO HOLD said mining premises, together with all the rights, privileges, immunities, and appurtenances of whatsoever nature thereunto belonging unto the said grantee above named and to *his heirs* and assigns forever; subject nevertheless to the above-mentioned and to the following conditions and stipulations:

*First*. That the premises hereby granted, with the exception of the surface, may be entered by the proprietor of any other vein, lode, or ledge, the top or apex of which lies outside of the boundary of said granted premises, should the same in its dip be found to penetrate, intersect, or extend into said premises, for the purpose of extracting and removing the ore from such other vein, lode, or ledge.

*Second*. That the premises hereby granted shall be held subject to any vested and accrued water rights for mining, agricultural, manufacturing, or other purposes, and rights to ditches and reservoirs used in connection with such water rights as may be recognized and acknowledged by the local laws, customs, and decisions of the courts. And there is reserved from the lands hereby granted, a right of way thereon for ditches or canals constructed by the authority of the United States.

*Third*. That in the absence of necessary legislation by Congress, the Legislature of *Arizona* may provide rules for working the mining claim or premises hereby granted, involving easements, drainage, and other necessary means to its complete development.

IN TESTIMONY WHEREOF I, *John A. Roosevelt* PRESIDENT OF THE UNITED STATES OF AMERICA, have caused these letters to be made patent, and the SEAL OF THE GENERAL LAND OFFICE to be hereunto affixed.

GIVEN under my hand, at the City of Washington, the *thirteenth* day of *September* in the year of our Lord one thousand nine hundred and *ninety* and of the INDEPENDENCE OF THE UNITED STATES the one hundred and *thirty* year.

BY THE PRESIDENT: *J. Roosevelt*

By *L. M. McKim* Secretary.  
*A. H. Beach* Recorder of the General Land Office.

*copy to Mr. K. G.*

Phoenix 060625.

# The United States of America,

To all to whom these presents shall come, Greeting:

WHEREAS, in pursuance of the provisions of the Revised Statutes of the United States, Chapter 52, Title Thirty-two, and legislation supplemental thereto, there have been deposited in the General Land Office of the United States the Plat and Field Notes of Survey and the Certificate of the Register of the Land Office at Phoenix, Arizona, accompanied by other evidence whereby it appears that the Superior-Black Diamond Mining Company,

has entered and paid for the Black Diamond lode mining claim,

designated by the Surveyor General as Survey No. 3999, embracing a portion of Section nineteen in Township one south of Range thirteen east and approximately, Section twenty-four in Township one south of Range twelve east of the Gila and Salt River Meridian, in the Pioneer Mining District, Pinal County, Arizona,

and bounded, described, and platted as follows: Beginning at corner No. 1, a post four inches square four feet long, marked 1 BD - 3999, in mound of earth and stone, from which the west quarter corner to Section nineteen in Township one south of Range thirteen east of the Gila and Salt River Meridian, bears south twenty-four degrees twenty-two minutes east eight hundred thirty-six and six-tenths feet distant;

Thence, first course, south sixty-six degrees forty-four minutes east six hundred feet to corner No. 2, a stone 8 x 16 x 28 inches, marked 2BD - 3999 and cross at corner point, with mound of stone;

Thence, second course, south twenty-three degrees sixteen minutes west one thousand five hundred feet to corner No. 3, on inaccessible cliff and not established;

Thence, third course, north sixty-six degrees forty-four minutes

Phoenix 060625.

west seventy-five feet to witness corner to said corner No. 3, a smooth surface eighteen inches square, three feet above base of cliff marked W. O. S. B. D - 3999 and cross at corner point, with mound of stone; three hundred feet to a point from which discovery cut bears north twenty-three degrees sixteen minutes east three hundred ninety feet distant; six hundred feet to corner No. 4, a stone 6 x 12 x 28 inches, marked 4 BD - 3999 and cross at corner point, with mound of stone;

Thence, fourth course, north twenty-three degrees sixteen minutes east one thousand five hundred feet to corner No. 1, the place of beginning; said Survey No. 3999 extending one thousand five hundred feet in length along the Black Diamond vein or lode; the premises herein granted, containing twenty acres and six hundred sixty-one thousandths of an acre.

Phoenix 060625.

NOW KNOW YE, That there is therefore, pursuant to the laws aforesaid, hereby granted by the United States unto the said **Superior Black Diamond Mining Company**

the said mining premises hereinbefore described, and not expressly excepted from these presents, and all that portion of the said vein, lode, or ledge, and of all other veins, lodes, and ledges throughout their entire depth, the tops or apexes of which lie inside of the surface boundary lines of said granted premises in said survey extended downward vertically, although such veins, lodes, or ledges in their downward course may so far depart from a perpendicular as to extend outside the vertical side lines of said premises: Provided, That the right of possession to such outside parts of said veins, lodes, or ledges shall be confined to such portions thereof as lie between vertical planes drawn downward through the end lines of said survey so continued in their own direction that such planes will intersect such exterior parts of said veins, lodes, or ledges: And provided further, That nothing herein contained shall authorize the grantee herein to enter upon the surface of a claim owned or possessed by another.

TO HAVE AND TO HOLD said mining premises, together with all the rights, privileges, immunities, and appurtenances of whatsoever nature thereunto belonging, unto the said grantee above named and to **its successors** and assigns forever; subject, nevertheless, to the above-mentioned and to the following conditions and stipulations:

FIRST. That the premises hereby granted shall be held subject to any vested and accrued water rights for mining, agricultural, manufacturing, or other purposes, and rights to ditches and reservoirs used in connection with such water rights, as may be recognized and acknowledged by the local laws, customs, and decisions of the courts. And there is reserved from the lands hereby granted a right of way thereon for ditches or canals constructed by the authority of the United States.

SECOND. That in the absence of necessary legislation by Congress, the Legislature of **Arizona**, may provide rules for working the mining claim or premises hereby granted, involving easements, drainage, and other necessary means to its complete development.

IN TESTIMONY WHEREOF, I, **Calvin Coolidge**,

President of the United States of America, have caused these letters to be made Patent and the Seal of the General Land Office to be hereunto affixed,

GIVEN under my hand, at the City of Washington, the **FOURTH** day of **AUGUST**

In the year of our Lord one thousand nine hundred and **TWENTY-SEVEN** and of the Independence of the

United States the one hundred and **FIFTY-SECOND**

By the President *Calvin Coolidge*  
By *W. B. Clegg* Secretary  
*M. P. LeRoy*  
Recorder of the General Land Office

(SEAL)

No. 29747

No. 598

THE UNITED STATES OF AMERICA.

To all to whom these Presents shall come, Greeting:

WHEREAS, In pursuance of the provisions of the Revised Statutes of the United States, Chapter Six, Title Thirty-two, and legislation supplemental thereto, there have been deposited in the GENERAL LAND OFFICE of the United States the Plat and Field Notes of survey and the Certificate, No. 598, of the Register of the Land Office at Tucson, in the Territory of Arizona, accompanied by other evidence, whereby it appears that the Norman Mining and Milling Company

did, on the twelfth day of March, A. D. 1878, duly enter and pay for that certain mining claim or premises, known as the Norman No. 1, Nancy Extension and Dividend lode mining and Nancy Millsite claims designated by the Surveyor General as Lots No. 1261 A and 1261 B, embracing a portion of the unsurveyed public domain

in the Ripsey Mining District in the County of Pinal and Territory of Arizona, in the District of Lands subject to sale at Tucson

and bounded, described, and platted as follows, with magnetic variation fourteen degrees and eighteen minutes east for said lode claims and fourteen degrees east for said millsite claim  
BEGINNING for the description of the Norman No. 1 lode claim at corner North-south line 24x14x5 inches, chiseled 1-1261 A, with mound of stones, from which the northwest corner of section eighteen in township five south of range fourteen east, Salt Lake meridian bears north eighty-three degrees and thirty

seven feet distant.

Thence first course north five degrees and fifteen minutes west six hundred feet to corner No. 2, from which discovery shaft bears south sixty three degrees and thirty minutes west seven hundred and sixty seven feet distant.

Thence second course south eighty four degrees and thirty three minutes west one thousand four hundred and seventy feet to corner No. 3.

Thence third course south five degrees and fifteen minutes east five hundred and ninety feet to corner No. 4.

Thence fourth course north eighty four degrees and fifty five minutes east one thousand four hundred and seventy one feet to corner No. 1 the place of beginning; the survey of the lode as above described extending one thousand four hundred and seventy feet in length along said Norman <sup>No. 1</sup> vein or lode.

Beginning for the description of the Nancy lode claim at corner No. 1, a pine post four inches square marked 4-1261 A and 1-1261 B with mound of stones identical with corner No. 4 of said Norman No. 1 lode claim, from which said section corner bears north eighty four degrees and three minutes east four thousand four hundred and twenty six feet distant.

Thence first course north five degrees and fifteen minutes west five hundred and ninety feet to corner No. 2 identical with corner No. 3 of said Norman No. 1 lode claim from which discovery shaft bears south twenty degrees west three hundred and forty five feet distant.

Thence second course south seventy degrees and forty minutes west one thousand five hundred feet to corner No. 3.

Thence third course south five degrees and fifteen minutes east five hundred and seventy five feet to corner No. 4.

Thence fourth course north seven one degree



and twelve minutes east one thousand four hundred and ninety six and five tenths feet to corner No. 1 the place of beginning, the survey of the lode as here described extending one thousand five hundred feet in length along said Nancy vein or lode.

Beginning for the description of the Extension lode claim at corner No. 1, a quartzite stone 24 x 10 x 8 inches chiseled 1-1261 A with mound of stones, from which said section corner bears south eighty five degrees and twenty minutes east one thousand five hundred and fifteen feet distant.

Thence first course north five degrees and fifteen minutes west six hundred feet to corner No. 2.

Thence second course south seventy two degrees and fourteen minutes west one thousand five hundred feet to corner No. 3, identical with corner No. 2 of said Norman lode claim, from which discovery shaft bears south forty five degrees east three hundred and sixty feet distant.

Thence third course south five degrees and fifteen minutes west six hundred feet to corner No. 4, identical with corner No. 1 of said Norman lode claim.

Thence fourth course north seventy two degrees and fourteen minutes east one thousand five hundred feet to corner No. 1, the place of beginning, the survey of the lode as above described extending one thousand five hundred feet in length along said Extension vein or lode.

Beginning for the description of the Dividend lode claim at corner No. 1, a sandstone 24 x 10 x 8 inches, chiseled 2-1261 A, and 1-1261 A with mound of stone, identical with corner No. 2 of said Norman lode claim from which said section corner bears south eighty four degrees and fifty eight minutes east three thousand and four feet distant, and discovery shaft bears north eighteen degrees west three hundred feet distant.

Thence first course north six degrees and twenty

fo  
i  
th  
de  
by  
No.  
No.  
i  
mir  
the  
ing  
sai  
d.  
P.  
at a  
ston  
and  
fus  
fif  
th  
th  
and  
th  
to c  
e  
si  
pe  
er  
of.  
er  
ce  
de

five minutes west six hundred feet to corner No. 2 -

Thence second course, south eighty four degrees and thirty three minutes west one thousand four hundred and seventy feet to corner No. 3 -

Thence third course, south six degrees and twenty five minutes east six hundred feet to corner No. 4, identical with corner No. 3 of said Norman No. 1 lode claim -

Thence fourth course, north eighty four degrees and thirty three minutes east one thousand four hundred and seventy feet to corner No. 1, the place of beginning, the survey of the lode as above described extending one thousand four hundred and seventy feet in length along said Dividend vein or lode -

Said lot No. 1261 A containing eighty acres and nine hundredths of an acre -

Beginning for the description of the Nancy lode claim, lot No. 1261 B, at corner No. 1 a pine post four inches square marked + 1261 B, with mound of stones, from which corner No. 2 of said Nancy lode claim bears south twenty degrees and fifteen minutes east thirty seven thousand seven hundred and eighty feet distant and U.S. locating monument No. 1 bears south seven degrees and fifty five minutes east three hundred and forty six feet distant -

Thence first course east four hundred and forty one feet to corner No. 2 -

Thence second course north one degree and thirty minutes east four hundred and sixty six and eight tenths feet to corner No. 3 -

Thence third course, east four hundred and twenty nine feet to corner No. 4 -

Thence fourth course, south four hundred and sixty six and seven tenths feet to corner No. 1, the place of beginning; said lot No. 1261 B, containing four acres and sixty six hundredths of an acre, which together with the area embraced in said lot No. 1261 A aggregate eighty four acres and seventy five hundredths of an acre of land, more or less -

NOW KNOW YE, That there is therefore hereby GRANTED by the UNITED STATES unto the said Norman Mining and Milling Company

and to its successors and assigns, the said mining premises herein before described, and not expressly excepted from these presents, and all that portion of the said Norman No. 1, Henry Extension and Dividend vein, lode or ledge, and of all other veins, lodes, and ledges, throughout their entire depth, the tops or apexes of which lie inside of the surface boundary lines of said granted premises in said Lot No. 1261 A extended downward vertically, although such veins, lodes, or ledges in their downward course may so far depart from a perpendicular as to extend outside the vertical side lines of said premises: *Provided*, That the right of possession to such outside parts of said veins, lodes, or ledges shall be confined to such portions thereof as lie between vertical planes drawn downward through the end lines of said Lot No. 1261 A, so continued in their own direction that such planes will intersect such exterior parts of said veins, lodes, or ledges: *And provided further*, That nothing herein contained shall authorize the grantee herein to enter upon the surface of a claim owned or possessed by another:

TO HAVE AND TO HOLD said mining premises, together with all the rights, privileges, immunities, and appurtenances of whatsoever nature thereunto belonging unto the said grantee above named and to its successors and assigns forever; subject nevertheless to the above-mentioned and to the following conditions and stipulations:

- First*. That the premises hereby granted, with the exception of the surface, may be entered by the proprietor of any other vein, lode, or ledge, the top or apex of which lies outside of the boundary of said granted premises, should the same in its dip be found to penetrate, intersect, or extend into said premises, for the purpose of extracting and removing the ore from such other vein, lode, or ledge.
- Second*. That the premises hereby granted shall be held subject to any vested and accrued water rights, for mining, agricultural, manufacturing, or other purposes, and rights to ditches and reservoirs used in connection with such water rights as may be recognized and acknowledged by the local laws, customs, and decisions of courts, and these to remain from the lands hereby granted a right
- Third*. That in the absence of necessary legislation by Congress, the Legislature of Arizona may provide rules for working the mining claim or premises hereby granted, involving easements, drainage, and other necessary means to its complete development.

IN TESTIMONY WHEREOF I, William McKinley, PRESIDENT OF THE UNITED STATES OF AMERICA, have caused these letters to be made PATENT, and the SEAL OF THE GENERAL LAND OFFICE to be hereunto affixed.

GIVEN under my hand at the City of Washington the eighteenth day of August, in the year of our Lord one thousand eight hundred and ninety eight, and of the INDEPENDENCE OF THE UNITED STATES the one hundred and twenty third.

BY THE PRESIDENT: William McKinley

By J. M. McKeon Secretary.

B. H. Broun  
Recorder of the General Land Office.

L. S.

GE  
leg  
No  
in  
2  
de  
2  
C  
t  
o  
d  
n  
1  
n  
n

MINING CLAIM STATUS REPORT

Lead Serial No. A MC 348183 THROUGH A MC 348188

No. of Lode Claims 6

STATUS CHECKED BY KC Nash  
Enter Action Code 669

No. of Placer Claims \_\_\_\_\_

No. of Association Placer (Not Enough Locators Send Form Ltr.) \_\_\_\_\_

MTP CHECKED yes  
(Reduced Size Copy Enclosed)

No. of Mill Sites \_\_\_\_\_

ORCA GEO CHECKED \_\_\_\_\_  
(Copy Enclosed)

No. of Tunnel Sites \_\_\_\_\_

Timely Filed  YES NO

WILDERNESS (WA) AREA CHECKED yes

Service Charge Correct  YES NO  
(This is Curable)

WHICH WA N/A

Location Fee Correct  YES NO

Maintenance Fee Correct  YES NO

Amount Paid \$ 810.<sup>00</sup>

Shortage \$ 0 Overage \$ 0

Over-the-Counter yes Mail \_\_\_\_\_

Township(s) 3S 5S 1S

Range(s) 13E 13E 12E

Section(s) Sec 7 Sec 12 Sec 24

GENERAL JURISDICTION OF: BLM  (or) WHICH NATIONAL FOREST Tonto

Enter Code 880 On Split Estate Land (Show Type of Patent - SX, PX, SRHE etc)

Enter Code 267 For Stockraising Homestead When Proper Notice Has Been Filed

STATUS.

CLAIMS PARTIALLY VOID: Private Minerals \_\_\_\_\_ Withdrawn \_\_\_\_\_ Other \_\_\_\_\_

N/A

CLAIMS VOID: Private Minerals \_\_\_\_\_ Withdrawn \_\_\_\_\_ Other \_\_\_\_\_

N/A

ADD: DATE RECEIVED, ACTION CODE 482, IN REMARKS: 1995, 1996, 1997, 1998

SPECIAL INSTRUCTIONS FOR DATA INPUT: \_\_\_\_\_

COMMENTS SX 111737 PAT State has surface BLM has minerals.

② Freddy JOE U=n  
 HCL Box #1  
 Larry A. [unclear]  
 Nov 10

**OFFICIAL RECORDS OF PINAL COUNTY RECORDER**  
 KATHLEEN C. FELIX

DATE: 10/06/97 TIME: 1114  
 FEE: 10.00  
 PAGES: 2  
 FEE NO: 1997-035009

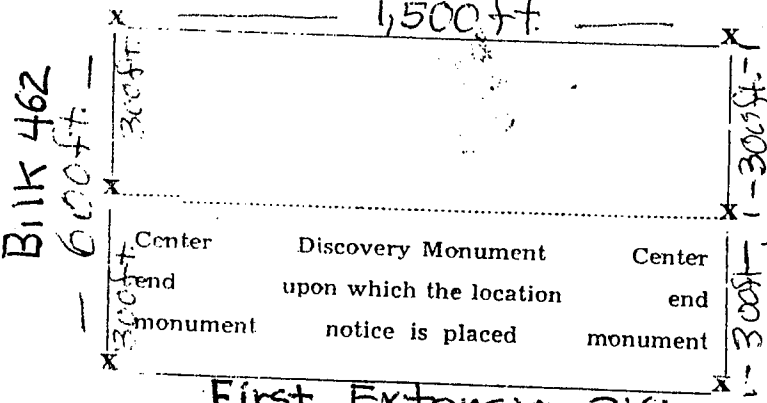
Lode  
**NOTICE OF LOCATION**

NOTICE IS HEREBY GIVEN That the EL MEDICO 2052 Mining Claim was located by Joe Deen on this 1st day of September, 1997, for mining purposes. Said claim is 1500 feet in length along the vein or deposit of mineral-bearing rock in place and 300 feet in width on each side of the center of said vein or deposit, from end to end of said claim. The general course of claim is West to East and is situated in the Superior Mining District, Pinal County, Arizona, about 3 miles North of Superior, Az. and 5,400± ft. South West King Crown Peak All in Township 1S, Range 12E Sec. 24

RECEIVED  
 B.L.M.  
 ARIZONA STATE OFFICE  
 SEP 31 2 27 PM '97

(Write on above lines the distance and direction the claim is from some permanent and natural object, such as a mountain, peak, stream, etc.)

This claim runs from the discovery monument, or stake on which the notice is posted, 1,200± feet in a Westerly direction to the West center end monument, or stake, and 300± feet in a Easterly direction from the aforesaid monument, or stake, to the East center end monument or stake, and is also marked by two corner monuments, or stakes, at each end of said claim, one on each side of and 300 feet from the center end monuments, or stakes, making the claim in the form of a parallelogram.



Freddy Joe Deen  
Freddy Joe Deen  
Freddy Joe Deen  
 Locator.

First Extension 2161  
 STATE OF ARIZONA, County of

ss.: Fee No. \_\_\_\_\_

I hereby certify that the within instrument was filed and recorded at request of \_\_\_\_\_ in Docket \_\_\_\_\_ Page \_\_\_\_\_ and indexed in Mines. Witness my hand and official seal the day and year aforesaid.

County Recorder \_\_\_\_\_ By \_\_\_\_\_ Deputy Recorder.

*See attached map*

ARIZONA STATE OFFICE  
 SEP 31 2 27 PM '97

RECEIVED  
B.L.M. AZ STATE OFFICE  
OCT 01 1997  
3:00 A.M.  
PHOENIX, ARIZONA

### NOTICE OF LOCATION

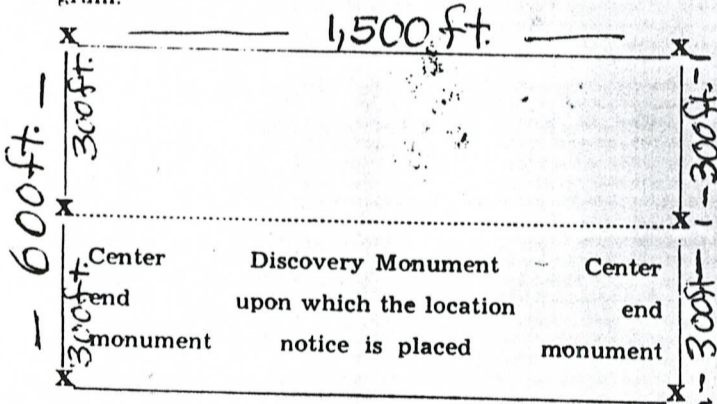
NOTICE IS HEREBY GIVEN That the Ripsey Hill No.2 Mining  
Claim was located by Freddy Joe Deen  
on this 1st day of September, 1997, for mining purposes. Said claim  
is 1500 feet in length along the vein or deposit of mineral-bearing rock in place and 300 feet in width on  
each side of the center of said vein or deposit, from end to end of said claim. The general course of this  
claim is North West - South East  
and is situated in the Ripsey Mining District  
Pinal County, Arizona, about 1,800± ft from  
Ripsey Hill  
Township 5 South, Range 13 East  
Sec 12 SE 1/4

RECEIVED  
B.L.M.  
ARIZONA STATE OFFICE  
SEP 31 2 27 PM '97  
CANCELLED

(Write on above lines the distance and direction the claim is from some permanent and natural object, such as a mountain, peak, stream, etc.)

This claim runs from the discovery monument, or stake on which the notice is posted, 600± ft  
feet in a Northwesterly direction to the North West center  
end monument, or stake, and 900± feet in a Southeasterly direction from  
the aforesaid monument, or stake, to the South East center end monument

or stake, and is also marked by two corner monuments, or stakes, at each end of said claim, one on each side of and 300 feet from the center end monuments, or stakes, making the claim in the form of a parallelogram.



Freddy Joe Deen  
Freddy Joe Deen  
Locator.

STATE OF ARIZONA, County of \_\_\_\_\_ ss.: Fee No. \_\_\_\_\_

I hereby certify that the within instrument was filed and recorded at request of \_\_\_\_\_  
in Docket \_\_\_\_\_ Page \_\_\_\_\_ and indexed in Mines.

Witness my hand and official seal the day and year aforesaid.

County Recorder

By \_\_\_\_\_

Deputy Recorder.


*See attached map*

A HC 348184

RECEIVED  
B.L.M.  
ARIZONA STATE OFFICE  
SEP 31 2 27 PM '97



SECTION 1



SECTION 7

HC 348184

SECTION 13

▲ Ripsey Hill

RECEIVED  
D.L.M. AZ STATE OFFICE  
OCT 01 1997  
9:00 A.M.  
PHOENIX, ARIZONA

# NOTICE OF LOCATION

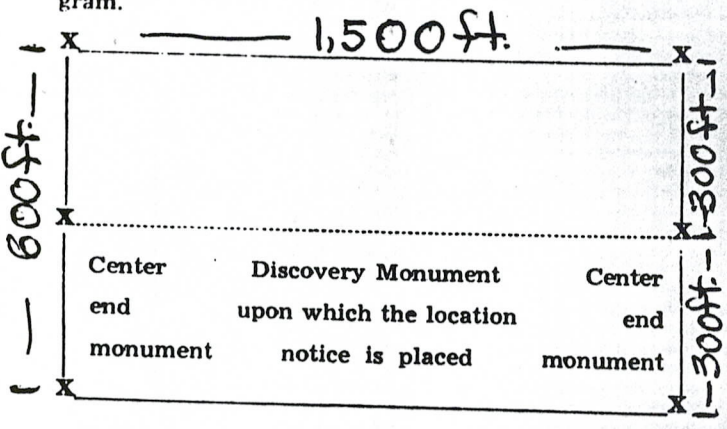
NOTICE IS HEREBY GIVEN That the Juan Mining  
Claim was located by Ronald R. Deen  
on this 1st day of September, 1997, for mining purposes. Said claim  
is 1500 feet in length along the vein or deposit of mineral-bearing rock in place and 300 feet in width on  
each side of the center of said vein or deposit, from end to end of said claim. The general course of this  
claim is North to South  
and is situated in the Ray - Pioneer Mining District  
Pinal County, Arizona, about 2 Miles Northeast  
from Coppe Butte  
Township 3 South, Range 13 East Sec. 7  
S. W. 1/4

RECEIVED  
B.L.M.  
ARIZONA STATE OFFICE

CANCELLED  
SEP 31 2 27 PM '97

(Write on above lines the distance and direction the claim is from some permanent and natural object, such as a mountain, peak, stream, etc.)

This claim runs from the discovery monument, or stake on which the notice is posted, 1,490'±  
feet in a Northwesterly direction to the Northwest center  
end monument, or stake, and 10'± feet in a Southeasterly direction from  
the aforesaid monument, or stake, to the Southeasterly center end monument  
or stake, and is also marked by two corner monuments, or stakes, at each end of said claim, one on each  
side of and 300 feet from the center end monuments, or stakes, making the claim in the form of a parallelo-  
gram.



Ronald R. Deen  
Ronald R. Deen

Locator.

STATE OF ARIZONA, County of \_\_\_\_\_ ss.: Fee No. \_\_\_\_\_  
I hereby certify that the within instrument was filed and recorded at request of \_\_\_\_\_  
\_\_\_\_\_ in Docket \_\_\_\_\_ Page \_\_\_\_\_ and indexed in Mines.  
Witness my hand and official seal the day and year aforesaid.  
\_\_\_\_\_  
County Recorder By \_\_\_\_\_ Deputy Recorder.

*See attached map*

A MC 348185

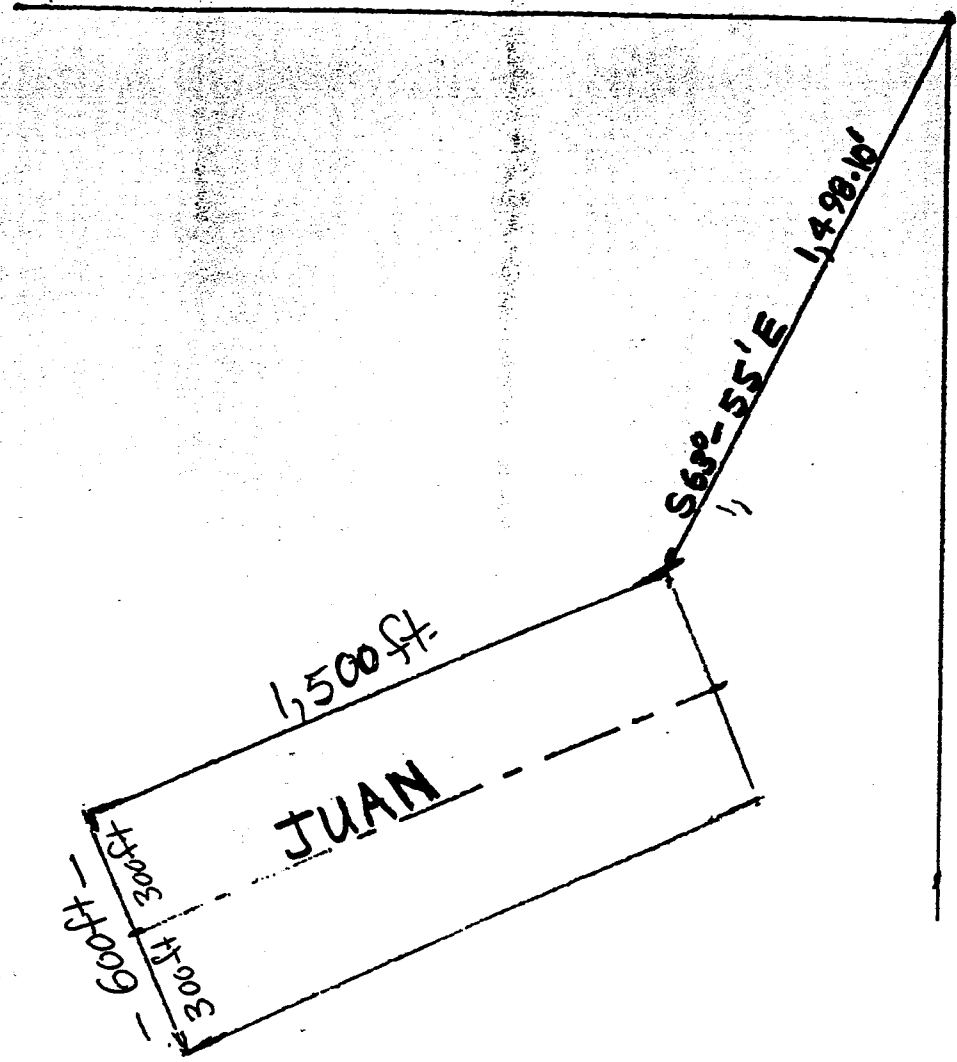


RECEIVED  
B.L.M.  
ARIZONA STATE OFFICE  
SEP 31 2 27 PM '97

NO 2019

A MC 348185

ARIZONA STATE OFFICE  
SEP 28 1 55 PM '97



1/4 SECT. COR  
SECTION 7  
Township 3 South,  
Range 13 East  
Section 7 S.W. 1/4

Reddy 3011 2007



OFFICIAL RECORDS OF PINAL COUNTY RECORDER

KATHLEEN C. FELIX

DATE: 10/06/97 TIME: 1114  
FEE : 10.00  
PAGES: 2  
FEE NO: 1997-035010

# Lode NOTICE OF LOCATION

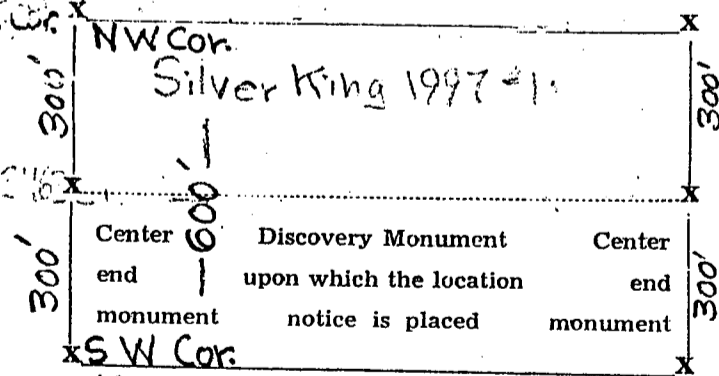
NOTICE IS HEREBY GIVEN That the Silver King 1997 #1 Mining Claim was located by Joe Deen, Ron Deen + Gary Deen on this 1st day of September, 1997, for mining purposes. Said claim is 1500 feet in length along the vein or deposit of mineral-bearing rock in place and 300 feet in width on each side of the center of said vein or deposit, from end to end of said claim. The general course of this claim is West to East and is situated in the Superior Mining District, Pinal County, Arizona, about 3 miles North of Superior, Az. and 3,800± ft South West King Crown Peak All in Township 1S, Range 12E Sec. 24

RECEIVED  
B.L.M.  
ARIZONA STATE OFFICE  
SEP 31 2 27 PM '97

(Write on above lines the distance and direction the claim is from some permanent and natural object, such as a mountain, peak, stream, etc.)

This claim runs from the discovery monument, or stake on which the notice is posted, 1,200± feet in a Westerly direction to the West center end monument, or stake, and 300± feet in a Easterly direction from the aforesaid monument, or stake, to the East center end monument

or stake, and is also marked by two corner monuments, or stakes, at each end of said claim, one on each side of and 300 feet from the center end monuments, or stakes, making the claim in the form of a parallelogram.



Gary Deen  
Joe Deen  
Tracy Deen  
Locator.

STATE OF ARIZONA, County of Pinal

ss.: Fee No. ....

I hereby certify that the within instrument was filed and recorded at request of .....  
..... in Docket ..... Page ..... and indexed in Mines.

Witness my hand and official seal the day and year aforesaid.

County Recorder By Deputy Recorder.

*see attached map*

0 110 340100

PIONEER DIST.

RECEIVED  
B.L.M.  
ARIZONA STATE OFFICE  
SEP 3 2 27 PM '97

MONARCH OF THE SEA  
PAT.  
395

U.S.L.M.  
No. 3

Silver King 1997 #1

Silver King 1997 #4

BLACK DIAMOND  
3999  
PAT.

Sec. 24  
1997 #3

FIRST EXTENSION  
SOUTH OF SILVER  
KING MINE  
2161  
PAT.

1997 #2

BILK  
462  
PAT.

OWRY  
461  
PAT.

3482  
PAT.

A HC 348186

PIONEER DIST.

RECEIVED  
B.L.M.  
ARIZONA STATE OFFICE  
SEP 31 2 27 PM '97

MONARCH OF THE SEA  
PAT.  
395

U.S. L.M.  
No. 3

Silver King 1997-1

Silver King 1997-2

BLACK DIAMOND  
PAT.  
3999

Sec. 24  
1997-3

FIRST EXTENSION  
SOUTH OF SILVER  
KING MINE  
PAT.  
2161

BILK.  
462 PAT.

OWRY  
461 PAT.

3482 PAT.

A HC 348186

PIONEER DIST.

RECEIVED  
BLM  
ARIZONA STATE OFFICE  
SEP 31 2 27 PM '97

MONARCH OF THE SEA  
PAT.  
395

U.S. L.M.  
No. 3

Silver King 1997-1

Silver King 1997-2

BLACK DIAMOND  
PAT.  
3999

Sec. 24  
1997-3

FIRST EXTENSION  
SOUTH OF SILVER  
KING MINE  
PAT.  
2161

BILK  
PAT.  
462

OWRY  
PAT.  
461

3482  
PAT.

A HC 348186

② Freddy 300' by 300'



OFFICIAL RECORDS OF  
PINAL COUNTY RECORDER

KATHLEEN C. FELIX

DATE: 10/06/97 TIME: 1114  
FEE : 10.00  
PAGES: 2  
FEE NO: 1997-035011

# Lode NOTICE OF LOCATION

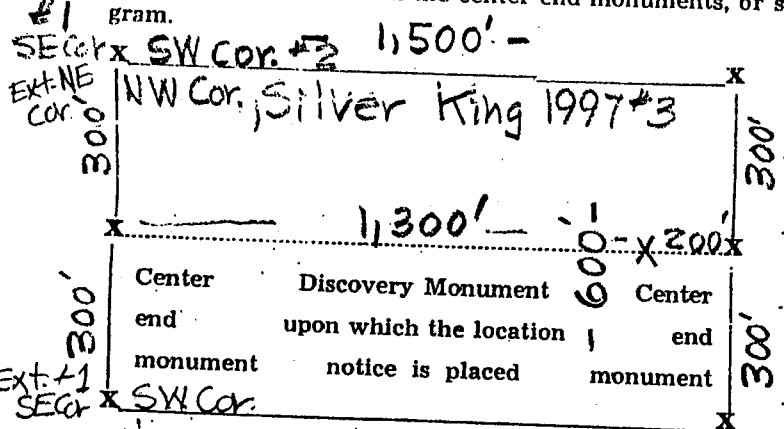
NOTICE IS HEREBY GIVEN That the Silver King 1997 #2 Mining  
Claim was located by Joe Deen, Ron Deen Gary Deen  
on this 1st day of September, 1997, for mining purposes. Said  
claim is 1500 feet in length along the vein or deposit of mineral-bearing rock in place and 300 feet in width on  
each side of the center of said vein or deposit, from end to end of said claim. The general course of this  
claim is West to East  
and is situated in the Superior Mining District  
Pinal County, Arizona, about 3 miles North of  
Superior, Az. and 3,500± ft. South West Kings Crown  
Peak. All in Township 1S, Range 12E Sec. 24

RECEIVED  
B.L.M.  
ARIZONA STATE OFFICE  
SEP 31 2 27 PM '97

(Write on above lines the distance and direction the claim is from some permanent and natural object, such as a mountain, peak, stream, etc.)

This claim runs from the discovery monument, or stake on which the notice is posted, 1,300  
feet in a Westerly direction to the West center  
end monument, or stake, and 200 feet in a Easterly direction from  
the aforesaid monument, or stake, to the East center end monument

or stake, and is also marked by two corner monuments, or stakes, at each end of said claim, one on each side of and 300 feet from the center end monuments, or stakes, making the claim in the form of a parallelogram.



Gary T. Deen  
Gary Deen  
Joe Deen  
Locator.

STATE OF ARIZONA, County of \_\_\_\_\_ ss.: Fee No. \_\_\_\_\_

I hereby certify that the within instrument was filed and recorded at request of \_\_\_\_\_  
\_\_\_\_\_ in Docket \_\_\_\_\_ Page \_\_\_\_\_ and indexed in Mines.

Witness my hand and official seal the day and year aforesaid.

County Recorder By \_\_\_\_\_ Deputy Recorder.

*See Attached Map*

REC 348107

① Freddy Silver King



OFFICIAL RECORDS OF PINAL COUNTY RECORDER

KATHLEEN C. FELIX

DATE: 10/06/97 TIME: 1114  
FEE : 10.00  
PAGES: 2  
FEE NO: 1997-035012

### Lode NOTICE OF LOCATION

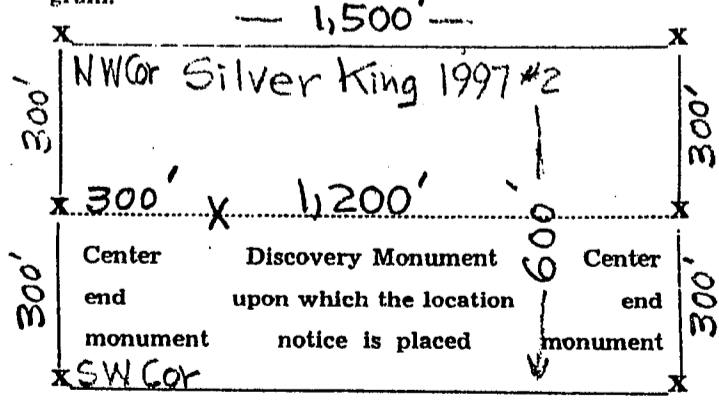
NOTICE IS HEREBY GIVEN That the Silver King 1997 \*3 Mining Claim was located by Joe Deen, Ron Deen + Gary Deen on this 1st day of September, 1997, for mining purposes. Said claim is 1500 feet in length along the vein or deposit of mineral-bearing rock in place and 300 feet in width on each side of the center of said vein or deposit, from end to end of said claim. The general course of this claim is West to East and is situated in the Superior Mining District Pinal County, Arizona, about 3 miles North of Superior, Az. and 4,000± Ft South West King Crown Peak. All in Township 1S, Range 12E Sec 24

RECEIVED  
B.L.M.  
ARIZONA STATE OFFICE  
SEP 30 2 27 PM '97

(Write on above lines the distance and direction the claim is from some permanent and natural object, such as a mountain, peak, stream, etc.)

This claim runs from the discovery monument, or stake on which the notice is posted, 300 feet in a Westerly direction to the West center end monument, or stake, and 1,200 feet in a Easterly direction from the aforesaid monument, or stake, to the East center end monument

or stake, and is also marked by two corner monuments, or stakes, at each end of said claim, one on each side of and 300 feet from the center end monuments, or stakes, making the claim in the form of a parallelogram.



Gary T. Deen  
Gary Deen  
Joe Deen  
Locator.

STATE OF ARIZONA, County of \_\_\_\_\_ ss.: Fee No. \_\_\_\_\_  
I hereby certify that the within instrument was filed and recorded at request of \_\_\_\_\_  
\_\_\_\_\_ in Docket \_\_\_\_\_ Page \_\_\_\_\_ and indexed in Mines.  
Witness my hand and official seal the day and year aforesaid.  
\_\_\_\_\_  
County Recorder By \_\_\_\_\_ Deputy Recorder.

see attached map

NOV 06 09 01 AM '97

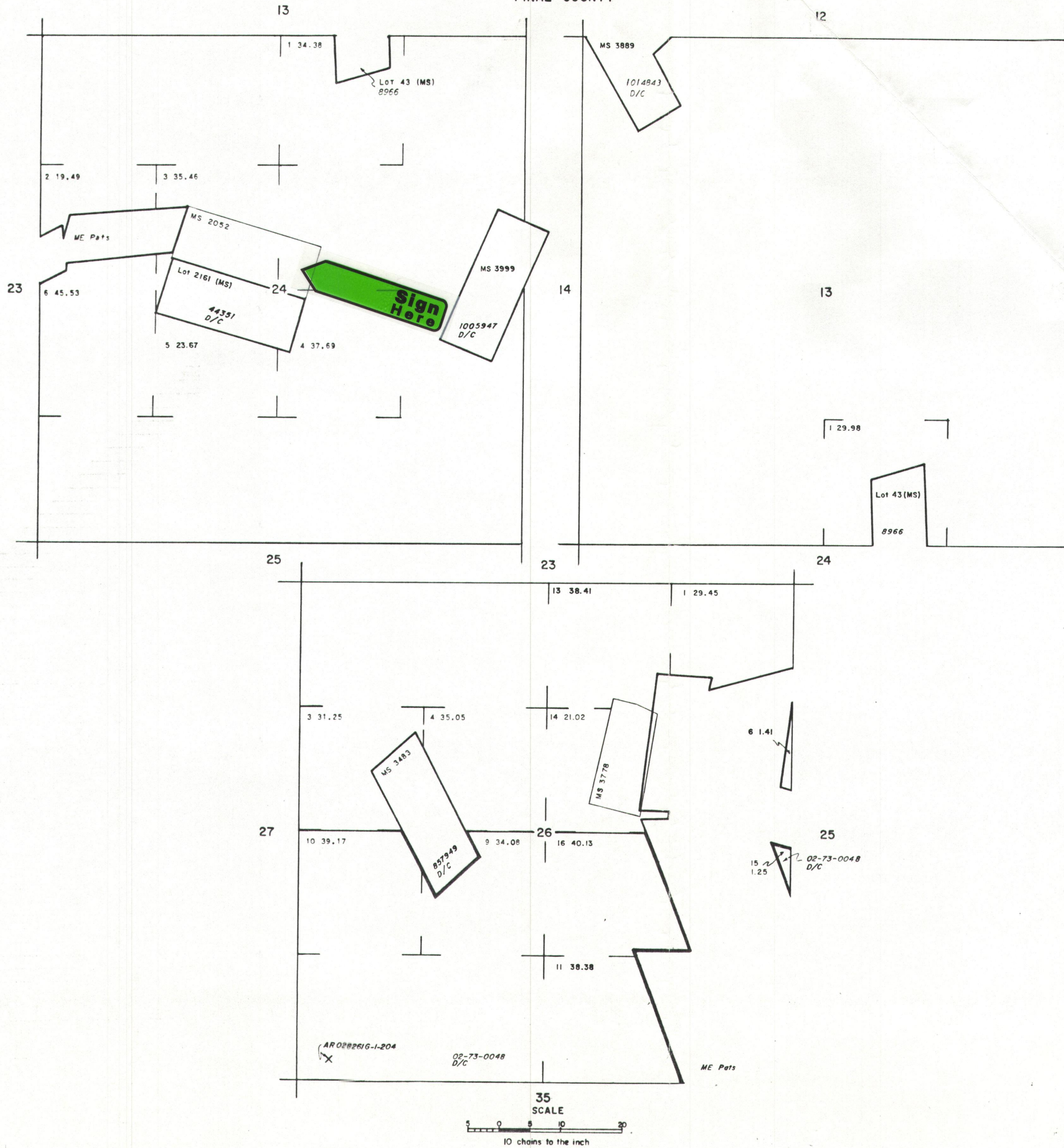
TOWNSHIP 1 SOUTH RANGE 12 EAST OF THE GILA AND SALT RIVER MERIDIAN, ARIZONA

PINAL COUNTY

STATUS OF PUBLIC DOMAIN  
LAND AND MINERAL TITLES

MTP  
SUPPL Sec 13,24,26

INDEX TO SEGREGATED TRACTS			
TRACT NO	ORIGINAL SURVEY		
	T	R	SEC



FOR ORDERS EFFECTING DISPOSAL OR USE OF UNIDENTIFIED LANDS WITHDRAWN FOR CLASSIFICATION, MINERALS, WATER AND/OR OTHER PUBLIC PURPOSES, REFER TO INDEX OF MISCELLANEOUS DOCUMENTS.

DIST. NO. 2

A series of horizontal lines for recording information, likely related to the index or survey details.

CURRENT TO	BY









UNITED STATES  
DEPARTMENT OF THE INTERIOR  
BUREAU OF LAND MANAGEMENT

(Return Address)

State \_\_\_\_\_ Office \_\_\_\_\_

AN EQUAL OPPORTUNITY EMPLOYER

OFFICIAL BUSINESS  
PENALTY FOR PRIVATE USE, \$300

**BUREAU OF LAND MANAGEMENT  
DENVER FEDERAL CENTER  
BUILDING 50, SC-610  
P.O. BOX 25047  
DENVER, COLORADO 80225-0047**

**FINANCIAL DOCUMENTS  
ONLY**

- SC-613C = PRODUCTION SCHEDULING SECTION**
- SC-615 = GENERAL ACCOUNTING BRANCH**
- SC-616 = ADMINISTRATIVE AND CUSTOMER PAYMENTS BRANCH**

**SC-613C PRODUCTION SCHEDULING SECTION**

Deposit Tickets (SF-215) Including Supporting Documents,  
e.g., Form 1370-35, 1370-40, etc.  
Progress Reports (Form 1681-6)  
Payroll Change Forms (FB-315)  
Automated Payroll Correction Letters (FB305PP1)  
Automated Refunds (Form 1374-1)  
Adjustments to Lease (Form 1370-11 & Form 1371-18)  
Refund Data Sheet (Form 1374-1) Including  
DFS (Form 1310-5) or CDS (Form 1370-35)

**SC-615 GENERAL ACCOUNTING BRANCH**

Collection Transmittals (Form 1370-8 only) - Enclosed   
Debit Vouchers (SF-5515)  
Fund Transfers Between Agencies (SF-1081 Collection Refunds)  
OPAC  
Fuel & Oil Issue Record (Form 1520-28)  
Motor Vehicle Petroleum Issue Record -  
Reimbursable (GSA Form 1374-A)  
Emergency Firefighter Payrolls  
Stores Control Register (Form 1520-6)  
Receiving Report for Stores (DI-102)  
Report of Survey for Stores (DI-103)  
Transfer of Property for Stores (DI-104)  
Inventory of Property for Stores (DI-106)  
Reimbursable Work Project Authorization (Form 1681-3)  
Final Salary Clearance (Form 1340-2) - Enclosed   
Balanced Standard Voucher (Temporary Form 1310-21)  
Project Number Assignment Form (Temporary Form 1310-12)

**SC-616 ADMINISTRATIVE AND CUSTOMER PAYMENTS BRANCH**

Travel Advance Requests (SF-1038) - Enclosed   
Travel Vouchers (SF-1012) - Enclosed   
Travel Authorizations (DI-1020) - Enclosed   
Reimbursement Vouchers (SF-1129 Imprest) - Enclosed   
Final Salary Clearance (Form 1340-2) - Enclosed

**All Payment Invoices:**

Document Face Sheets for Obligations & Payments (1310-5)  
Purchase Orders (Pink & Blue) (OF-347)  
Purchase Orders (SF-44)  
Advertising Orders (SF-1143)  
District Contract Obligations  
District Certificates for Contract Payments (1510-10)  
Receiving Reports (OF-347)  
T.R. Buff copies (SF-1169) including  
Documents Face Sheet (1310-5)  
GSA FEDSTRIP Obligation Copies (SF-3146)  
GSA Self Service Obligations (GSA-831)  
Tort Claims (SF-1145)  
Seed Test Results  
Equipment Order Use Summary & Invoice (1510-18)  
Fund Transfers Between Agencies (SF-1081 - Payments)

*KC Nash*

SEC	SUBDIVISION	MIR	X-REFERENCE	NUMBER/TYPE/DISPOSITION/ACRES	PROPRIETOR/INTEREST/RELATIONSHIP
22	PART			CASE: AZA 016715	FARHING & ALLAN 100.00000% CONTESTEE
23	PART			TYPE: 392002 CONTEST-MULT USE CO	
26	PART			DISP: CLOSED 12/09/81	
27	PART			ACRS: 00001.000	
32	S26E	14	1-0N 8-0E	CASE: AZAR 0006814	BR AZ PROJECT OFF 100.00000% HOLDER
33	S29W	14	1-0S 10-0E	TYPE: 285004 ROW-POWER TRANS-IRR	
34	SWSW	14	1-0S 11-0E	DISP: AUTHORIZED 12/16/54	
		14	2-0S 10-0E	ACRS: 00003.640	
		14	2-0S 11-0E		
		14	2-0S 12-0E		
34	S2	14	1-0N 8-0E	CASE: AZPHX 0052461	SRP PUBLIC LANDS DIV 99.94000% HOLDER
35	N2, NWNWSW	14	1-0S 8-0E	TYPE: 285004 ROW-POWER TRANS-IRR	
		14	1-0S 10-0E	DISP: AUTHORIZED 08/07/25	
		14	1-0S 11-0E	ACRS: 01115.760	
		14	2-0S 11-0E		
		14	2-0S 12-0E		
35	N&B			CASE: AZPHX 0084711	SUPERIOR IMPROVEMENT 100.00000% HOLDER
				TYPE: 289101 ROW-FS EASEMENT GRA	
				DISP: AUTHORIZED 01/20/13	
				ACRS: 00000.001	
34	SESE	14	2-0S 12-0E	CASE: AZPHX 0084747	SRP PUBLIC LANDS DIV 100.00000% HOLDER
		14	2-0S 13-0E	TYPE: 285004 ROW-POWER TRANS-IRR	
		14	3-0S 13-0E	DISP: AUTHORIZED 04/07/27	
				ACRS: 00208.90	

CASE TYPE: ALL DISPO: ALL

14 1-0S 12-0E

SEC	SUBDIVISION	MYR X-REFERENCE	NUMBER/TYPER/DISPOSITION/ACRES	PROPRIETOR/INTEREST/RELATIONSHIP
8	LOT 5		CASE: AZA 000318 TYPE: 280100 ROW-O&G PIPELINES DISP: AUTHORIZED 03/15/74 ACRS: 00000.350	SOUTHWEST GAS CORP 100.00000% HOLDER
23	NWSW		CASE: AZA 002146 TYPE: 285002 ROW-POWER TRANS LIN DISP: AUTHORIZED 09/12/68 ACRS: 00006.370	SRP PUBLIC LANDS DIV 100.00000% HOLDER
8	SESW, S2SE		CASE: AZA 006541 TYPE: 286202 ROW-TELEPHONE-TELEG DISP: AUTHORIZED 06/01/73 ACRS: 00002.470	US WEST COMMUNICATIO 100.00000% PERMITTEE
8	LOT 3,5,6			
17	NENE			
8	W2E2	14 4-05 13-0E	CASE: AZA 008778 TYPE: 285002 ROW-POWER TRANS LIN DISP: AUTHORIZED 12/22/75 ACRS: 00457.280	AZ PUBLIC SERVICE CO 100.00000% HOLDER/BILLEE
17	W2E2	14 5-05 13-0E		
20	W2E2	14 8-05 14-0E		
28	SW	14 9-05 11-0E		
29	NE, NESE	14 10-05 11-0E		
33	W2, SWSE	14 15-0N 16-0E		
1	S2N2, SW, NWSE		CASE: AZA 012391 TYPE: 311111 O&G LSE NONCOMP PUB DISP: CLOSED 11/01/84 ACRS: 01956.620	NRN MICHIGAN EXPL CO 100.00000% LESSEE
1	LOT 1-7			
3	SWSE			
3	LOT 14, 15			
4	S2N2, S2			
4	LOT 1-4			
6	S2NE, SENW, E2SW, SE			
6	LOT 1-7			
7	E2, E2W2		CASE: AZA 012392 TYPE: 311111 O&G LSE NONCOMP PUB DISP: CLOSED 11/01/84 ACRS: 02035.280	NRN MICHIGAN EXPL CO 100.00000% LESSEE
7	LOT 1-4			
8	E2, SESW			
8	LOT 1-6			
9	N2, SW, W2SE			
9	LOT 1,2			
10	NENW, W2NW			
10	LOT 1,2,4			
18	NE, E2W2		CASE: AZA 012393 TYPE: 311111 O&G LSE NONCOMP PUB DISP: CLOSED 10/31/91 ACRS: 02410.940	NRN MICHIGAN EXPL CO 100.00000% LESSEE
18	LOT 1-4			
*17	ALL			
*18	SE			
*19	NENE, NENW, E2SE			
*19	LOT 1-8, 10			
*20	ALL			

\* = REJECTED/SEGREGATED/ASSIGNED-OUT

CASE TYPE: ALL DISPO: ALL

14 3-05 13-0E

SEC	SUBDIVISION	MIR X-REFERENCE	NUMBER/TYPE/DISPOSITION/ACRES	PROPRIETOR/INTEREST/RELATIONSHIP
21	ALL		CASE: AZA 018364	BAXTER MURPHY H 100.00000% APPLICANT
22	ALL		TYPE: 311211 O&G LSE SIMO PUBLIC	
23	NWNE, SENE, NESE, S2S2		DISP: CLOSED 04/19/83	
23	LOT 3		ACRS: 08227.720	
24	NWNE, SENE, NESE, S2S2			
24	LOT 4-11			
25	ALL			
26	ALL			
27	ALL			
28	ALL			
29	ALL			
30	NENE, S2NE, SENW, E2SW, SE			
30	LOT 1-6			
31	E2, E2NW			
31	LOT 1,2			
33	ALL			
34	ALL			
35	W2, NE, N2SE			
35	LOT 1,2			
1	S2N2, SW, NWSE		CASE: AZA 018747	STASTNY RICHARD C 100.00000% LESSEE
1	LOT 1-7		TYPE: 311211 O&G LSE SIMO PUBLIC	
3	SWSE		DISP: CLOSED 10/03/83	
3	LOT 14, 15		ACRS: 03991.500	
4	S2N2, S2			
4	LOT 1-4			
6	S2NE, SENW, E2SW, SE			
6	LOT 1-7			
7	E2, E2W2			
7	LOT 1-4			
8	E2, SESW			
8	LOT 1-6			
9	N2, SW, W2SE			
9	LOT 1,2			
10	NENW, W2NW			
10	LOT 1,2,4			
21	ALL		CASE: AZA 018802	DALBOSCO DONALD C 100.00000% LESSEE
22	ALL		TYPE: 311111 O&G LSE NONCOMP PUB	
23	SW, W2SE, SESE		DISP: CLOSED 08/01/86	
23	LOT 3		ACRS: 08227.720	
24	NWNE, SENE, NESE, S2S2			
24	LOT 4-11			
25	ALL			
26	ALL			
27	ALL			
28	ALL			
29	ALL			
30	NENE, S2NE, SENW, E2SW, SE			

CASE TYPE: ALL DISPO: ALL

14 3-08 13-0E



SEC	SUBDIVISION	NTR. X-REFERENCE	NUMBER/TYPER/DISPOSITION/ACRES	PROPRIETOR/INTEREST/RELATIONSHIP
30	LOT 1-6			
31	E2, E2NW			
31	LOT 1, 2			
33	ALL			
34	ALL			
35	W2, NE, N2SE			
35	LOT 1, 2			
8	SWSE		CASE: AZA 021389	PINAL CNTY HWY DEPT 100.00000% APPLICANT
17	W2NE, E2NW, SW		TYPE: 282201 ROW-ROADS UNDER RS	
19	NENE, NENW		DISP: AUTHORIZED 11/22/85	
19	LOT 1, 3, 4, 5, 7, 8		ACRS: 00030.300	
20	NWNW			
8	SE		CASE: AZA 022629	KELLER GARY 100.00000% PERMITTEE
			TYPE: 837000 RECREATION USE AUTH	
			DISP: CLOSED 03/02/94	
			ACRS: 00000.001	
24	ALL	14 3-05 14-0E	CASE: AZA 024705	ASARCO INC 100.00000% OPERATOR
			TYPE: 380913 SURFACE MGT-NOTICE	
			DISP: AUTHORIZED 05/24/90	
			ACRS: 00007.000	
19	E2SE	14 3-05 12-0E	CASE: AZA 025008	ASARCO INC 100.00000% APPLICANT
19	E2SENE		TYPE: 386400 MLLSITE PATENTS	
19	N4870A NS		DISP: PENDING 12/28/90	
20	SWNW, NWSW		ACRS: 00387.597	
20	S2NWNW, SWSENW, S2NWSENW			
20	W2NESW, W2W2SWSW			
30	N4870A NS			
24	E2NE, NESE	14 3-05 14-0E	CASE: AZA 025355F2	ASARCO INC 100.00000% PATENTEE
			TYPE: 220100 EX-BLM SEC 206, FLP	
			DISP: AUTHORIZED 03/20/92	
			ACRS: 00854.260	
18	PART OF E2NENE	14 3-05 12-0E	CASE: AZA 025495	BLM PHOENIX FO 100.00000% ADMIN MGT ENT
18	PART OF SWNE		TYPE: 231100 WDL-BLM WILDERNESS	
18	PART OF NESW		DISP: AUTHORIZED 11/28/90	
18	PART OF NWSESW		ACRS: 05800.000	
18	PART OF LOT 4			
18	PART OF NWSENE			
18	NWNE, E2NW			
18	LOT 1-3			

CASE TYPE: ALL DISPO: ALL 14 3-05 13-0E

SEC	SUBDIVISION	NER. X-REFERENCE	NUMBER/TYPE/POSITION/ACRES	PROPRIETOR/INTEREST/RELATIONSHIP
17	PART		CASE: AZA 027616	KENNECOTT COPPER 100.00000% CLAIMANT
19	PART		TYPE: 380913 SURFACE MGT-NOTICE DISP: CLOSED 06/11/87 ACRS: 00001.000	
17	PART		CASE: AZA 027640	KENNECOTT COPPER 100.00000% CLAIMANT
			TYPE: 380913 SURFACE MGT-NOTICE DISP: CLOSED 08/01/87 ACRS: 00001.000	
9	E2NE, SWNE, W2SE	14 2-05 13-0E	CASE: AZA 028350F1	BLM PHOENIX FO 100.00000% ADMIN MGT ENT
9	LOT 1,2	14 2-05 14-0E	TYPE: 220100 EX-BLM SEC 206, FLP	
10	N2NW, SWNW	14 3-05 12-0E	DISP: PENDING 01/28/94	
10	LOT 1,2,4	14 3-05 14-0E	ACRS: 02779.020	
11	LOT 3	14 6-05 4-0E		
12	LOT 7(PART)			
12	SE(PART)			
12	LOT 1,2,5,6			
30	E2NE, SWNE			
30	SENE, E2SW, SE			
30	LOT 1-6			
1	S2NW, NWSE	14 2-05 13-0E	CASE: AZA 028350FD	BLM PHOENIX FO 100.00000% ADMIN MGT ENT
1	LOT 1-7	14 3-05 12-0E	TYPE: 220100 EX-BLM SEC 206, FLP	
2	LOT 12,13	14 3-05 14-0E	DISP: PENDING 01/28/94	
8	S2SESE, SESE, E2SWSE	14 4-05 14-0E	ACRS: 08195.070	
8	SENESE, S2NESE	14 4-05 15-0E		
8	SWNESE	14 5-05 15-0E		
10	LOT 5			
11	LOT 11-14			
13	SENE			
13	LOT 4			
13	LOT 8-14			
17	E2, SW, SENE			
17	S2S2SWNW, N2SWSWNW, E2NENW			
17	SWNENW, N2SESWNW			
19	NENE, E2SE, NENW			
19	LOT 1-10			
20	N2NW, NWSW			
20	W2NESW, W2W2SWSW, W2E2NW			
22	S2			
23	W2SW			
26	N2W2			
27	E2NW, E2			
34	E2NE, NWNE			
35	W2NW, SW			

CASE TYPE: ALL DISPO: ALL

14 3-05 13-0E

SEC	SUBDIVISION	NTR	X-REFERENCE	NUMBER/TYPER/DISPOSITION/ACRES	PROPRIETOR/INTEREST/RELATIONSHIP
017	ALL	14	2-08 13-08	CASE: AZA 028781	ASARCO INC 100.00000% OPERATOR
018	SESESESE			TYPE: 380910 SURFACE MBI-PLAN	ASARCO INC 100.00000% CLAIMANT
019	ALL			DISP: PENDING 11/15/94	
020	W2			ACRS: 00640.000	
030	N2				
002	ALL	14	2-08 13-08	CASE: AZA 028782	ASARCO INC 100.00000% OPERATOR
011	ALL	14	3-08 14-08	TYPE: 380910 SURFACE MBI-PLAN	ASARCO INC 100.00000% CLAIMANT
013	ALL			DISP: PENDING 08/31/94	
				ACRS: 00640.000	
6	SWNE, NWSE, E2SE			CASE: AZAR 0002148	SOUTHWEST GAS CORP 100.00000% HOLDER/BILLEE
6	LOT 2,3			TYPE: 288100 ROW-D&G PIPELINES	
8	W2SE			DISP: AUTHORIZED 10/00/51	
8	LOT 1,2,4,5			ACRS: 00005.948	
17	N2NE				
6	SWNE, N2SESE			CASE: AZAR 0004023	AZ SHWY 100.00000% PERMITTEE
6	LOT 2,3			TYPE: 282105 FED AID HIGHWAY (SE	
				DISP: AUTHORIZED 05/15/53	
				ACRS: 00018.840	
8	S2S2			CASE: AZAR 0004524	AZ SHWY 100.00000% PERMITTEE
8	SWSE, SWSESE			TYPE: 282105 FED AID HIGHWAY (SE	
8	NWNWNW			DISP: AUTHORIZED 05/15/53	
8	LOT 1,4,5			ACRS: 00020.000	
17	NENWNE, NENE			CASE: AZAR 0004525	AZ SHWY 100.00000% PERMITTEE
				TYPE: 282105 FED AID HIGHWAY (SE	
				DISP: AUTHORIZED 05/15/53	
				ACRS: 00005.300	
10	LOT 5			CASE: AZAR 0006640	AZ SHWY 100.00000% HOLDER
				TYPE: 282105 FED AID HIGHWAY (SE	
				DISP: CLOSED 03/27/95	
				ACRS: 00000.020	
8	LOT 3			CASE: AZAR 0006641	AZ SHWY 100.00000% HOLDER
				TYPE: 282105 FED AID HIGHWAY (SE	
				DISP: AUTHORIZED 12/07/54	
				ACRS: 00005.000	
*23	W2SW	14	4-08 13-08	CASE: AZAR 0012799	SRP PUBLIC LANDS DIV 100.00000% HOLDER
*26	NWNW	14	4-08 14-08	TYPE: 285001 ROW-PWR FACILITIES	
		14	5-08 14-08	DISP: AUTHORIZED 02/03/58	
		14	5-08 15-08	ACRS: 00097.589	

\* = REJECTED/SEGREGATED/ASSIGNED-OUT

CASE TYPE: ALL DISPO: ALL

14 3-08 13-08

SEC	SUBDIVISION	NTR_X-REFERENCE			NUMBER/TYPER/POSITION/ACRES	PROPRIETOR/INTEREST/RELATIONSHIP
31	E2SW	14	3-05	12-0E	CASE: AZAR 0017239	BR REGIONAL OFFICE 100.00000% HOLDING AGENC
31	LOT 3,4	14	4-05	10-0E	TYPE: 231201 MDL-RECLAMATION	
		14	4-05	11-0E	DISP: AUTHORIZED 09/27/65	
		14	4-05	12-0E	ACRS: 26762.340	
		14	4-05	13-0E		
		14	4-05	14-0E		
		14	5-05	12-0E		
		14	5-05	15-0E		
		14	5-05	16-0E		
23	W2SW				CASE: AZAR 0024241	AZ SHWY 100.00000% HOLDER
					TYPE: 282105 FED AID HIGHWAY (SE	
					DISP: AUTHORIZED 06/22/60	
					ACRS: 00020.660	
8	S2SW, S2SE, SWNWSE				CASE: AZAR 0033336	AZ PUBLIC SERVICE CO 100.00000% HOLDER/BILLEE
8	LOT 5				TYPE: 285002 ROW-POWER TRANS LIN	
17	NENE				DISP: AUTHORIZED 10/21/68	
					ACRS: 00002.060	
8	LOT 1,2,3,6				CASE: AZAR 0033731	RAY DEVELOPMENT CO 100.00000% HOLDER/BILLEE
					TYPE: 287300 ROW-WATER PLANTS	
					DISP: AUTHORIZED 11/21/68	
					ACRS: 00005.880	
8	LOT 3,6				CASE: AZAR 0035761	AZ PUBLIC SERVICE CO 100.00000% HOLDER
					TYPE: 285002 ROW-POWER TRANS LIN	
					DISP: AUTHORIZED 01/08/69	
					ACRS: 00000.450	
24	NWNW, SWSW	14	4-05	13-0E	CASE: AZPHX 0011947	US WEST COMMUNICATIO 100.00000% HOLDER/BILLEE
24	LOT 4	14	4-05	14-0E	TYPE: 286200 ROW-TELEPHONE-TELEG	
25	N2NW, E2SW, SENW	14	5-05	14-0E	DISP: AUTHORIZED 02/27/11	
36	LOT 3	14	5-05	15-0E	ACRS: 00016.050	
6	NENW, W2NE, SE	14	1-05	12-0E	CASE: AZPHX 0086749	SRP PUBLIC LANDS DIV 100.00000% HOLDER
7	NENENE	14	2-05	12-0E	TYPE: 285004 ROW-POWER TRANS-IRR	
8	NW, NESW, SE	14	2-05	13-0E	DISP: AUTHORIZED 04/07/27	
14	S2SW, SE				ACRS: 00208.790	
15	NW, NESW, SE					
16	N2N2					
17	NENENE					

CASE TYPE: ALL DISPO: ALL

14 3-05 13-0E

SEC	SUBDIVISION	NTR	X-REFERENCE	NUMBER/TYPE/DISPOSITION/ACRES	PROPRIETOR/INTEREST/RELATIONSHIP
9	E2, NENW	14	3-05 13-0E	CASE: AZA 008778	AZ PUBLIC SERVICE CO 100.00000% HOLDER/BILLEE
10	SW	14	4-05 13-0E	TYPE: 285002 ROW-POWER TRANS LIN	
15	E2, NW	14	8-05 14-0E	DISP: AUTHORIZED 12/22/75	
23	SWNE, NW, NESW, SE	14	9-05 11-0E	ACRS: 10457.280	
25	W2, W2SE	14	10-05 11-0E		
26	NENE	14	15-0N 16-0E		
33	ALL	14	6-05 13-0E	CASE: AZA 016909	TARGET EXPLORATION 100.00000% LESSEE
		14	6-05 14-0E	TYPE: 311211 O&G LSE SIMO PUBLIC	
				DISP: CLOSED 10/17/84	
				ACRS: 06541.740	
5	S2N2, S2	14	5-05 12-0E	CASE: AZA 017753	DALBOSCO DONALD C 100.00000% LESSEE
5	LOT 1-4			TYPE: 311211 O&G LSE SIMO PUBLIC	
6	S2N2, S2			DISP: CLOSED 01/01/86	
6	LOT 1-4			ACRS: 09483.730	
7	ALL				
8	ALL				
9	ALL				
10	ALL				
11	N2, SW, N2SE, SWSE				
11	LOT 1				
17	ALL				
18	E2				
20	ALL				
27	ALL				
28	ALL				
29	ALL				
1	SWNE, S2NW, SW, W2SE	14	5-05 14-0E	CASE: AZA 019202	DALBOSCO DONALD C 100.00000% LESSEE
1	LOT 1-7			TYPE: 311211 O&G LSE SIMO PUBLIC	
12	W2NE, NW, N2SW, NWSE			DISP: CLOSED 04/01/86	
12	LOT 1-7			ACRS: 09908.770	
13	W2NE, S2NW, SW, W2SE				
13	LOT 1-6				
14	NWNE, S2NE, NW, S2				
14	LOT 1				
15	N2, N2SW, SWSW, SE				
21	ALL				
22	ALL				
23	ALL				
24	W2E2, W2				
24	LOT 1-4				
25	W2E2, W2				
25	LOT 1-4				
26	ALL				
34	ALL				
35	ALL				

CASE TYPE: ALL      DISPO: ALL

14      5-05      13-0E

SEC	SUBDIVISION	MTR. & REFERENCE			NUMBER/TYPE/DISPOSITION/ACRES	PROPRIETOR/INTEREST/RELATIONSHIP
33	ALL	14	6-05	13-0E	CASE: AZA 019646 TYPE: 311211 O&G LSE SIMO PUBLIC DISP: CLOSED 08/01/86 ACRS: 06541.740	DALBOSCO DONALD C 100.00000% LESSEE
21	PART				CASE: AZA 027445 TYPE: 380913 SURFACE MGT-NOTICE DISP: CLOSED 04/04/97 ACRS: 00001.000	BHP UTAH INTL 33.30000% CLAIMANT BHP MINS INTL EXPL 33.30000% OPERATOR DENOGEAN EDWARD F JR 33.30000% CLAIMANT
27	PART					
28	PART					
10	NW				CASE: AZA 027623 TYPE: 380913 SURFACE MGT-NOTICE DISP: CLOSED 08/06/87 ACRS: 00001.000	EXXON CORP 100.00000% CLAIMANT
15	NW					
16	PART				CASE: AZA 027642 TYPE: 380913 SURFACE MGT-NOTICE DISP: CLOSED 05/26/87 ACRS: 00001.000	DENOGEAN EDWARD F JR 100.00000% CLAIMANT
16	PART				CASE: AZA 027670 TYPE: 380913 SURFACE MGT-NOTICE DISP: CLOSED 05/21/87 ACRS: 00001.000	DENOGEAN EDWARD F JR 100.00000% CLAIMANT
17	PART					
21	PART					
22	PART					
33	PART					
34	PART					
35	PART					
22	PART				CASE: AZA 027671 TYPE: 380913 SURFACE MGT-NOTICE DISP: CLOSED 08/06/87 ACRS: 00001.000	NORANDA EXPLOR INC 100.00000% CLAIMANT
1	S2SW, SWSE	14	4-05	9-0E	CASE: AZAR 0029652 TYPE: 285002 ROW POWER TRANS LIN DISP: AUTHORIZED 10/30/61 ACRS: 00099.820	SRP PUBLIC LANDS DIV 100.00000% HOLDER
1	LOT 7	14	4-05	12-0E		
		14	5-05	12-0E		
		14	5-05	14-0E		
		14	5-05	15-0E		

AZ-1274-4  
(June 1987)

DEPARTMENT OF THE INTERIOR  
BUREAU OF LAND MANAGEMENT  
ARIZONA STATE OFFICE

EXAMINATION OF CASE FILE

A SEPARATE FORM MUST BE COMPLETED FOR EACH LEAD SERIAL NUMBER:

SERIAL NUMBER	TYPE OF CASE
A MC 348186	MINING CLAIM

I DENNIS A. SMITH HAVE READ AND UNDERSTOOD THE WARNINGS RELATIVE TO TITLE 18 U.S.C. 1001 AND 2071 PRINTED ON THIS FORM AND REQUEST TO EXAMINE THE CASE RECORD BEARING THE ABOVE SERIAL NUMBER OR NAME. I AGREE NOT TO REMOVE OR ALTER THE CONTENTS OF THIS FILE IN ANY MANNER WHATSOEVER AND NOT TO REMOVE THE FILE FROM THE ROOM DESIGNATED FOR PUBLIC EXAMINATION OF SUCH RECORDS.

NAME: <u>DENNIS SMITH</u>	DATE: <u>9-12-00</u>
ADDRESS: <u>PO BOX 277</u>	
<u>CLAYPOOL, AZ 85532</u>	

(PLEASE PRINT INCLUDING ZIP CODE)

\*\*\*\*\*

- WARNING -

Title 18 U.S. Code 1001. Statements or entries generally

Whoever, in any manner within the jurisdiction of any department or agency of the United States knowingly and willfully falsifies, conceals or covers up by any trick, scheme, or a device a material fact, or makes any false, fictitious or fraudulent statements or representations, or makes or uses any false writing or document knowing the same to contain any false, fictitious or fraudulent statement or entry, shall be fined not more than \$10,000 or imprisoned not more than five years, or both.

- Warning -

Title 18 U.S. Code 2071. Concealment, removal or mutilation generally

Whoever, willfully and unlawfully conceals, removes, mutilates, obliterates, or destroys, or attempts to do so, or, with intent to do so takes and carries away any record, proceeding, map book, paper, document, or other thing, filed or deposited with any clerk or officer of any court of the United States, or in any public office, or with any judicial or public officer of the United States, shall be fined not more than \$2,000 or imprisoned not more than three years.